

2015 No. 392

ROADS

The Carnbane Road, Newry (Abandonment) Order (Northern Ireland) 2015

Made - - - - - *2nd December 2015*

Coming into operation - - - - - *10th February 2016*

The Department for Regional Development^(a) makes the following Order in exercise of the powers conferred by Article 68(1) and (5) of the Roads (Northern Ireland) Order 1993^(b) and now vested in it^(c).

The Department in accordance with Article 68(4) of that Order proposes to abandon the areas of road described in the Schedule as they are not necessary.

Notice has been published, served and displayed in compliance with paragraphs 1, 2 and 3 of Schedule 8 to that Order.

No objection has been received.

Citation and commencement

1. This Order may be cited as The Carnbane Road, Newry (Abandonment) Order (Northern Ireland) 2015 and shall come into operation on 10th February 2016.

Application

2. The areas of road described in the Schedule are abandoned.

3.—(1) All existing cables, wires, mains, pipes or other apparatus placed along, across, over or under the abandoned areas of road shall be retained.

(2) All existing rights as to the use or maintenance of such cables, wires, mains, pipes or other apparatus shall be preserved.

Sealed with the Official Seal of the Department for Regional Development on 2nd December 2015

(L.S.)

G F McKenna
A senior officer of the Department for Regional Development

(a) S.I. 1999/283 (N.I. 1) Article 3(1)
(b) S.I. 1993/3160 (N.I. 15)
(c) S.R. 1999 No. 481 Article 6(d) and Schedule 4 Part IV

SCHEDULE

Article 2

AREAS OF ROAD TO BE ABANDONED

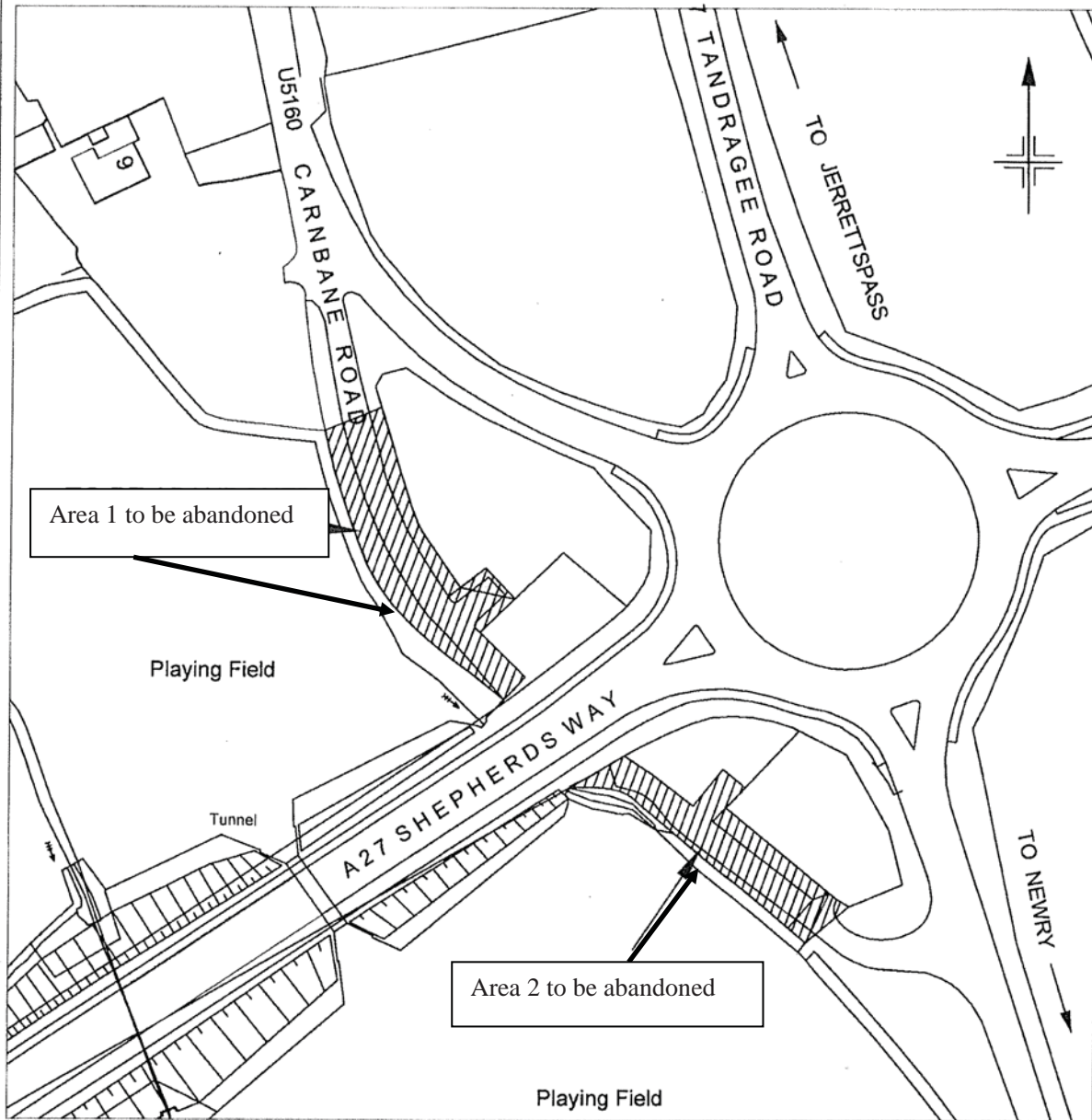
Two areas of superseded road at Carnbane Road, Newry totalling 1525 square metres, consisting of—



- (a) 903 square metres of road commencing at a point 36 metres from the junction of the U5160 Carnbane Road, extending 69 metres in a south-easterly direction and ending at a point 6 metres from the A27 Shepherds Way; and
- (b) 622 square metres of road commencing at a point 4 metres from the A27 Shepherds Way, extending 58 metres in a south-easterly direction and ending at a point 28.5 metres from its junction with the A27 Tandragee Road;

more particularly delineated and shown hatched on Map No. DR1/14/490114.

A copy of the map has been deposited at the Department's Headquarters, Room 301, Clarence Court, 10-18 Adelaide Street, Belfast; and TransportNI Southern Division, Marlborough House, Central Way, Craigavon and Newry & Mourne Section Office, 1 Cecil Street, Newry.

Ordnance Survey of Northern Ireland
ACE MAP



LENGTH OF AREA TO BE ABANDONED	AREA	LENGTH OF AREA TO BE ABANDONED	AREA
AREA 1 69m	 903sqm	AREA 2 58m	 622sqm

DEPARTMENT FOR REGIONAL DEVELOPMENT

Map No. DR1/14/490114 referred to in "The Carnbane Road, Newry (Abandonment) Order (Northern Ireland) 2015" made by the Department on 2nd December 2015 and coming into operation on 10th February 2016.

©Based upon the Ordnance Survey map with the Permission of the Director and the Chief Executive.
 Crown Copyright SCALE 1:1250