
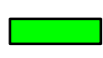








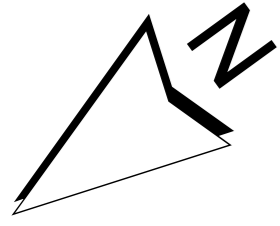
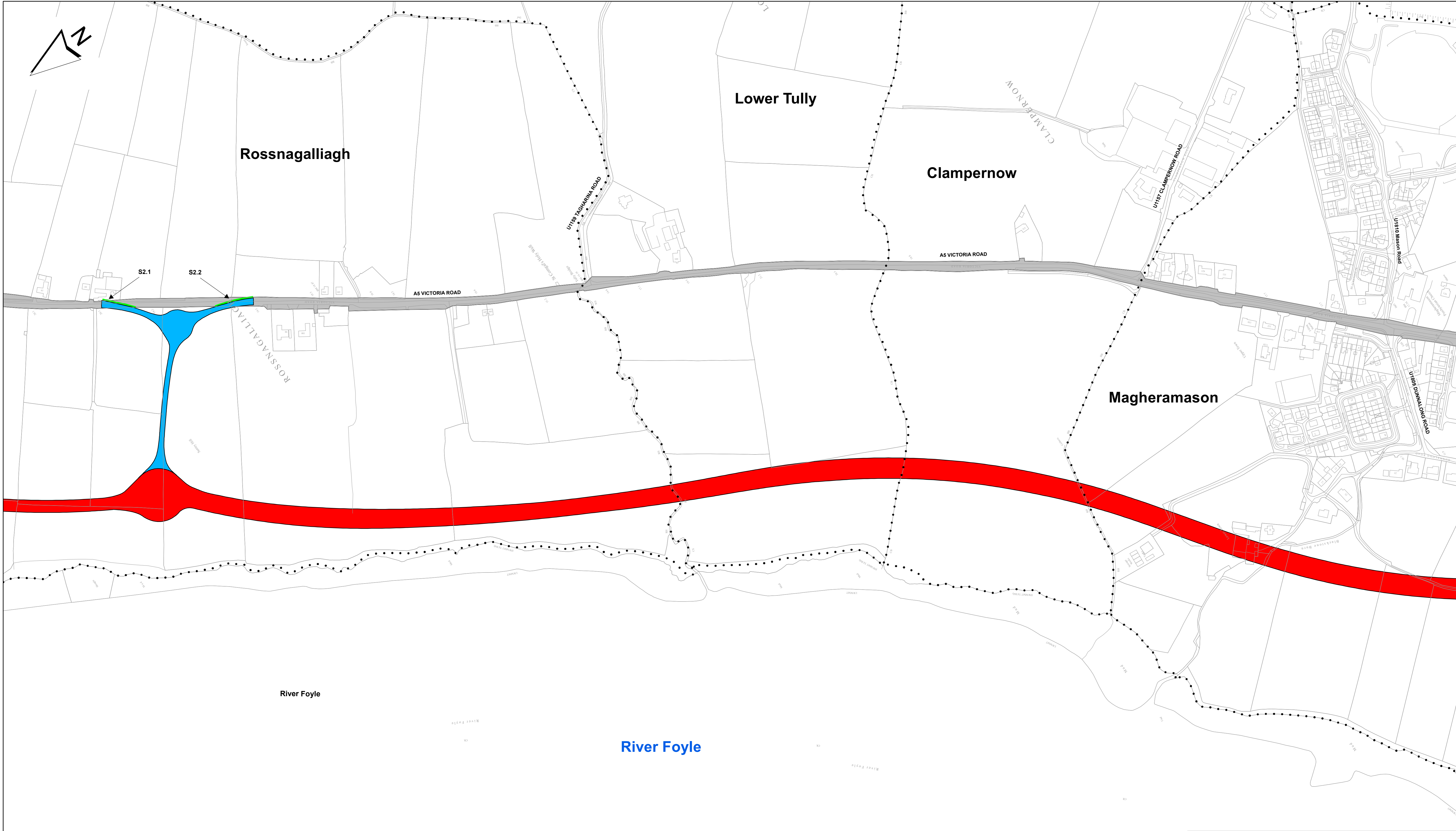


Legend










	NEW T3 TRUNK ROAD		ROADS TO BE STOPPED-UP TO ROAD TRAFFIC
	NEW T10 TRUNK ROAD		ROADS TO BE STOPPED-UP TO MOTOR VEHICLES
	EXISTING TRUNK ROADS		JUNCTIONS TO BE STOPPED-UP TO ROAD TRAFFIC
	NEW CONNECTING ROADS		NEW BRIDGES
	TOWNLAND BOUNDARY		

0			100	200	300	400	500
Metres							
<small>This material is based upon Crown Copyright and is reproduced with the permission of Land and Property Services under delegated authority from the Controller of Her Majesty's Stationery Office. © Crown Copyright and database rights NIMA ES&LA214</small>							
Drawn	PM	Date	31.07.17				
Checked	AG	Date	31.07.17				
Approved	SM	Date	31.07.17				


Project				A5 Western Transport Corridor							
Title								THE TRUNK ROAD T3 (WESTERN TRANSPORT CORRIDOR) ORDER (NORTHERN IRELAND) 2017			
Scale @ A1		DWG No.		Map No.		Revision					
1:2500		796036-D65-2017-01		Map 1 of 40		A					
 Department for Infrastructure An Roinn Bonneagair www.infrastructure.ni.gov.uk				WESTERN DIVISION County Hall Drumragh Avenue Omagh BT79 7AF Telephone: (028) 82254111 Fax: (028) 82254010 © Crown Copyright Reserved							

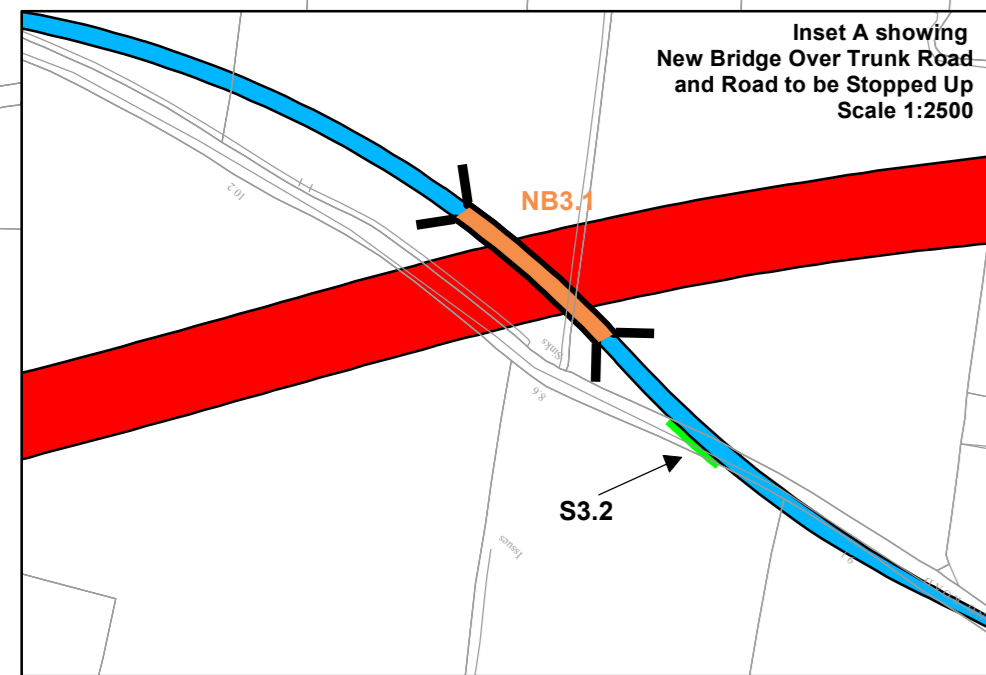
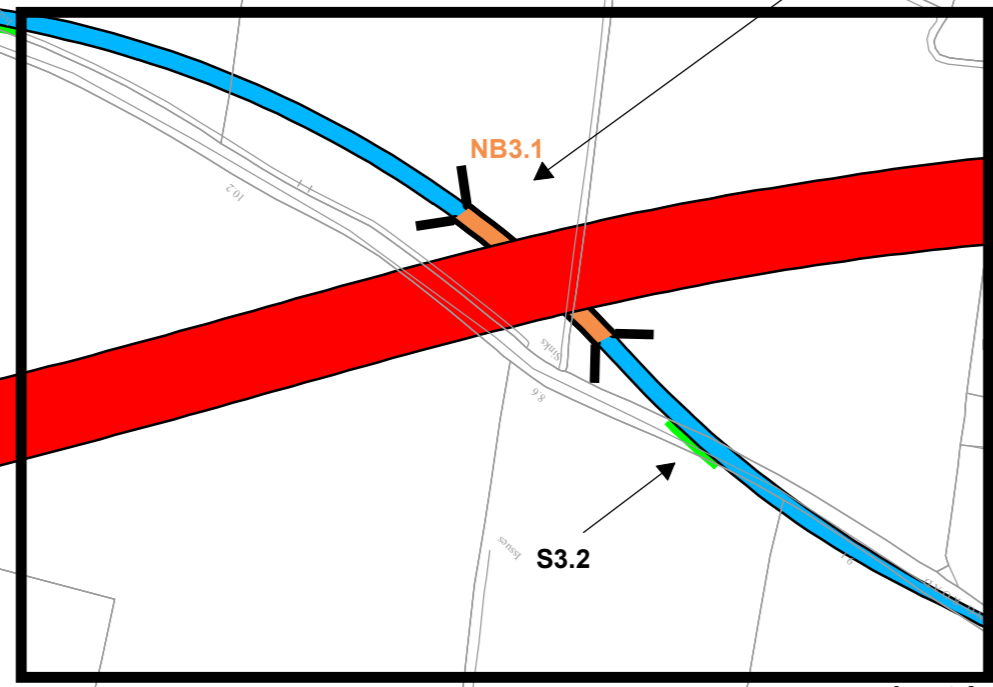
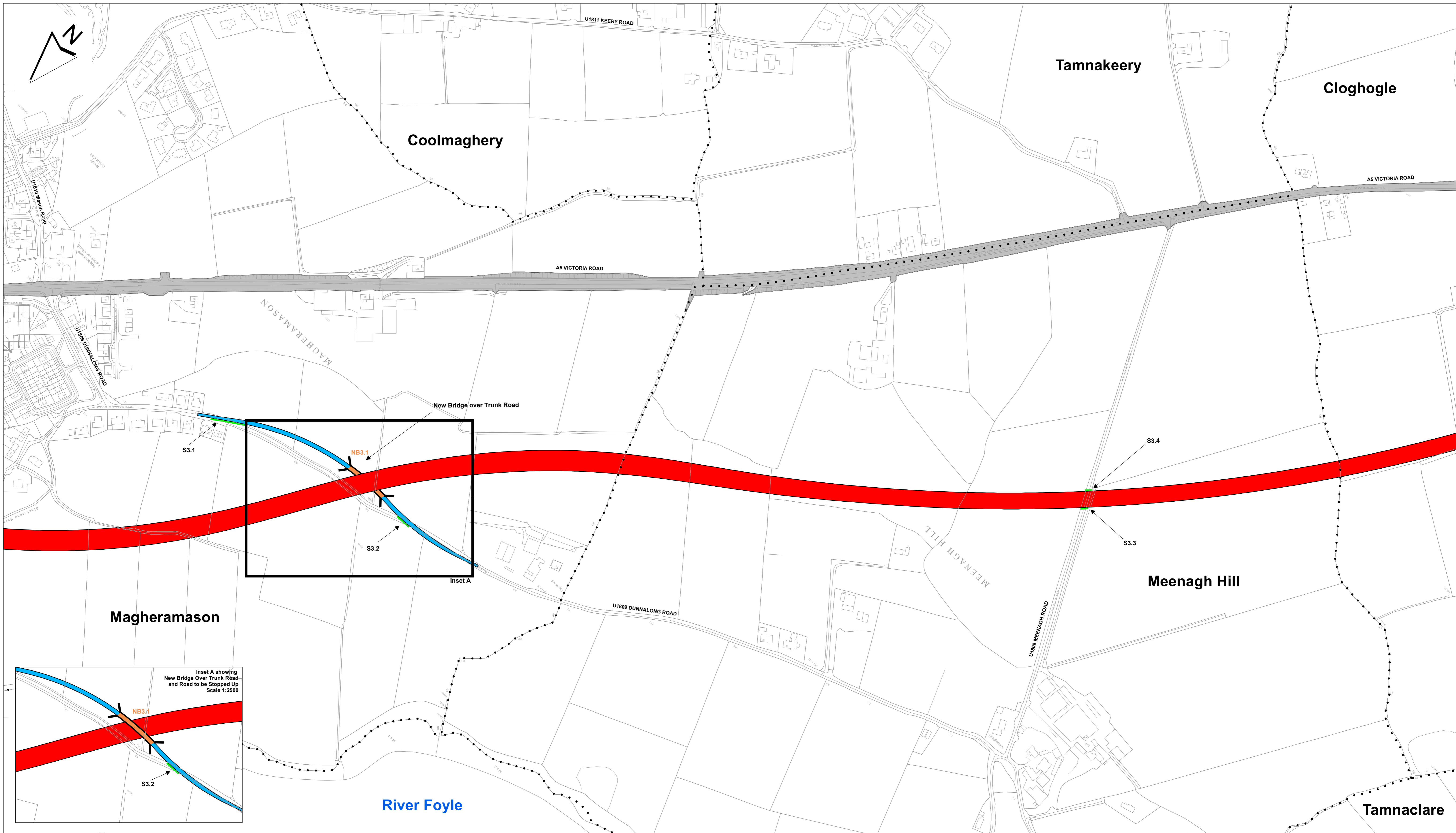


Legend

	NEW T3 TRUNK ROAD		ROADS TO BE STOPPED-UP TO ROAD TRAFFIC
	NEW T10 TRUNK ROAD		ROADS TO BE STOPPED-UP TO MOTOR VEHICLES
	EXISTING TRUNK ROADS		JUNCTIONS TO BE STOPPED-UP TO ROAD TRAFFIC
	NEW CONNECTING ROADS		NEW BRIDGES
	TOWNLAND BOUNDARY		

0 100 200 300 400 500		
Metres		
Drawn: PM	Date: 31.07.17	This material is based upon Crown Copyright and is reproduced with the permission of Land and Property Services under delegated authority from the Controller of Her Majesty's Stationery Office. © Crown Copyright and database rights NIMA ES&LA214 Unauthorised reproduction infringes © Crown copyright and may lead to prosecution or civil proceedings.
Checked: AG	Date: 31.07.17	
Approved: SM	Date: 31.07.17	

Project: A5 Western Transport Corridor			
Title: THE TRUNK ROAD T3 (WESTERN TRANSPORT CORRIDOR) ORDER (NORTHERN IRELAND) 2017			
Scale @ A1: 1:2500	DWG No.: 796036-D65-2017-02	Map No.: Map 2 of 40	Revision: A
 Department for Infrastructure An Roinn Bonneagair www.infrastructure.ni.gov.uk		WESTERN DIVISION County Hall Drumragh Avenue Omagh BT79 7AF Telephone: (028) 82254111 Fax: (028) 82254010 © Crown Copyright Reserved	



Legend

- NEW T3 TRUNK ROAD
- NEW T10 TRUNK ROAD
- EXISTING TRUNK ROADS
- NEW CONNECTING ROADS
- TOWNLAND BOUNDARY
- ROADS TO BE STOPPED-UP TO ROAD TRAFFIC
- ROADS TO BE STOPPED-UP TO MOTOR VEHICLES
- JUNCTIONS TO BE STOPPED-UP TO ROAD TRAFFIC
- NEW BRIDGES



This material is based upon Crown Copyright and is reproduced with the permission of Land and Property Services under delegated authority from the Controller of Her Majesty's Stationery Office.
 © Crown Copyright and database rights NIMA ES&LA214

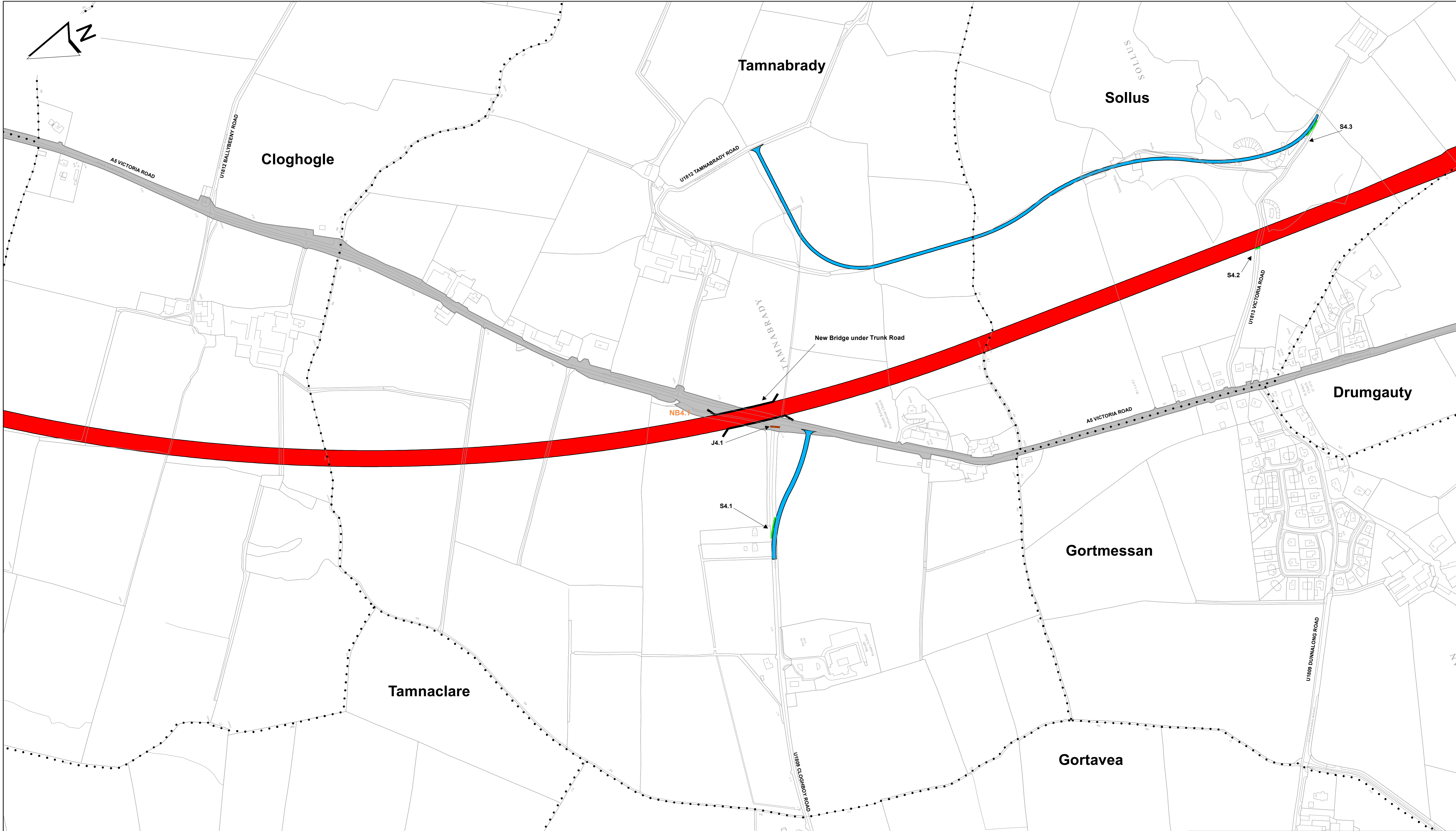
Drawn	PM	Date	31.07.17
Checked	AG	Date	31.07.17
Approved	SM	Date	31.07.17

Project			
A5 Western Transport Corridor			
Title			
THE TRUNK ROAD T3 (WESTERN TRANSPORT CORRIDOR) ORDER (NORTHERN IRELAND) 2017			
Scale @ A1	DWG No.	Map No.	Revision
1:2500	796036-D65-2017-03	Map 3 of 40	A

Department for **Infrastructure**
 An Roinn **Bonneagair**
 www.infrastructure-ni.gov.uk

WESTERN DIVISION
 County Hall
 Drumragh Avenue
 Omagh
 BT79 7AF
 Telephone: (028) 8225411
 Fax: (028) 8225410
 © Crown Copyright Reserved

Unauthorised reproduction infringes © Crown copyright and may lead to prosecution or civil proceedings.



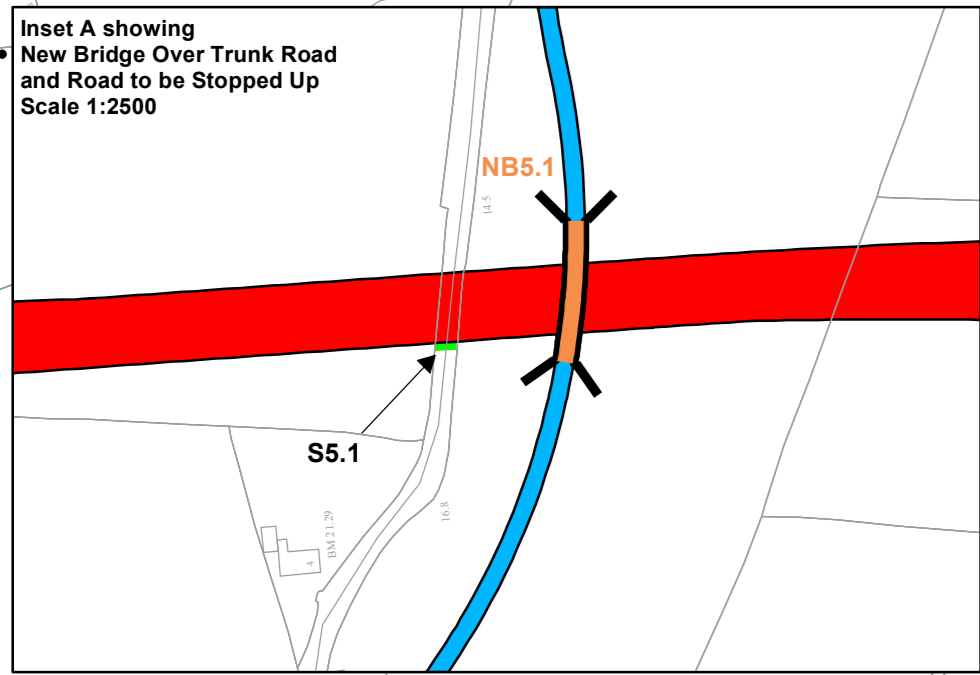
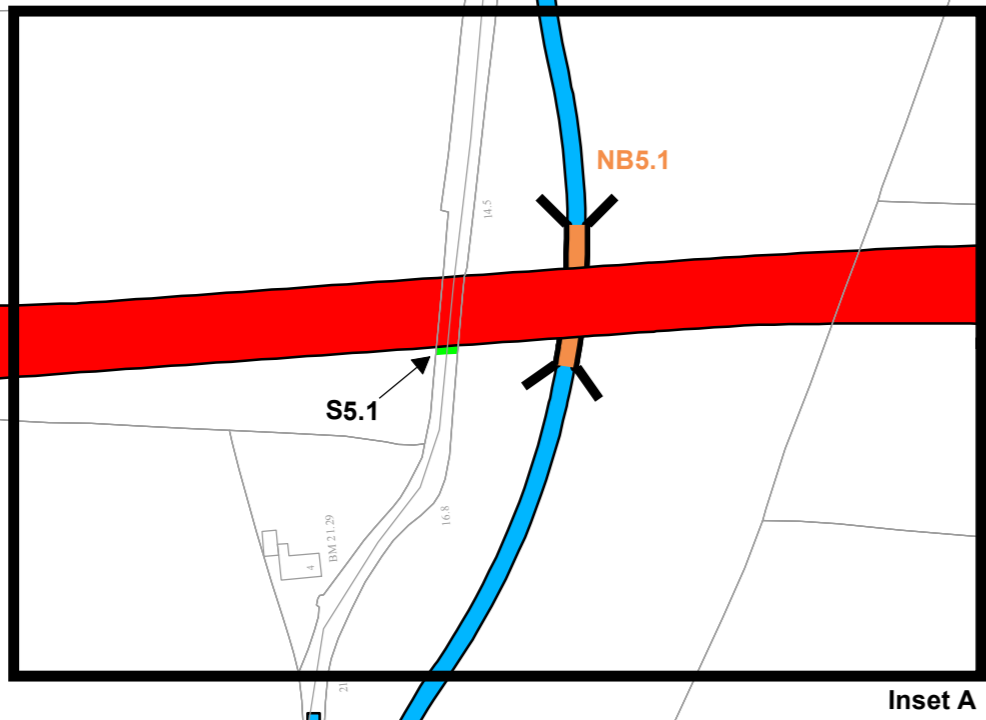
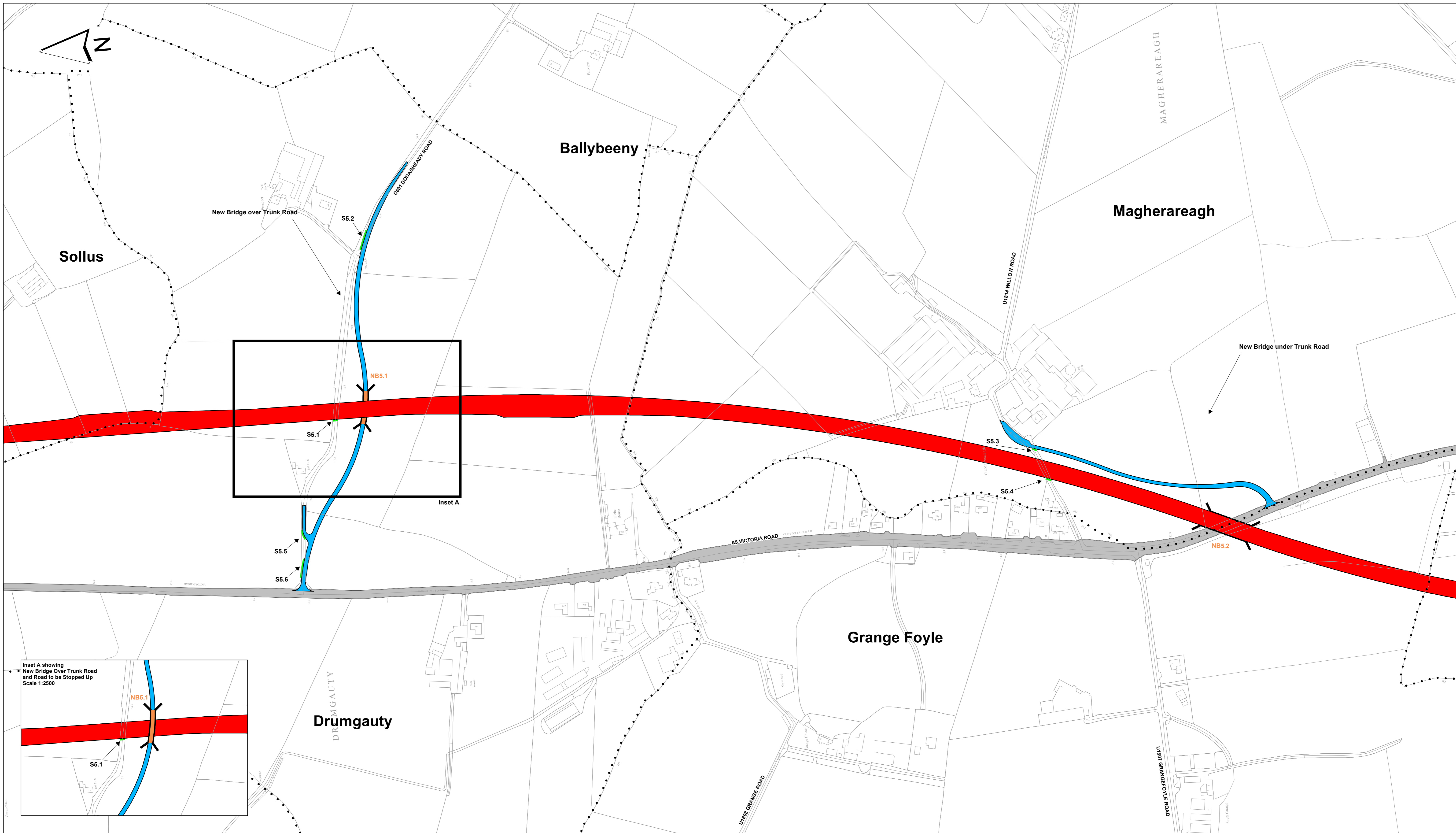
Legend

	NEW T3 TRUNK ROAD		ROADS TO BE STOPPED-UP TO ROAD TRAFFIC
	NEW T10 TRUNK ROAD		ROADS TO BE STOPPED-UP TO MOTOR VEHICLES
	EXISTING TRUNK ROADS		JUNCTIONS TO BE STOPPED-UP TO ROAD TRAFFIC
	NEW CONNECTING ROADS		NEW BRIDGES
	TOWNLAND BOUNDARY		

This material is based upon Crown Copyright and is reproduced with the permission of Land and Property Services under delegated authority from the Controller of Her Majesty's Stationery Office.
 © Crown Copyright and database rights NIMA ES&LA214

0	100	200	300	400	500
Metres					
Drawn:	PM	Date:	31.07.17		
Checked:	AG	Date:	31.07.17		
Approved:	SM	Date:	31.07.17		

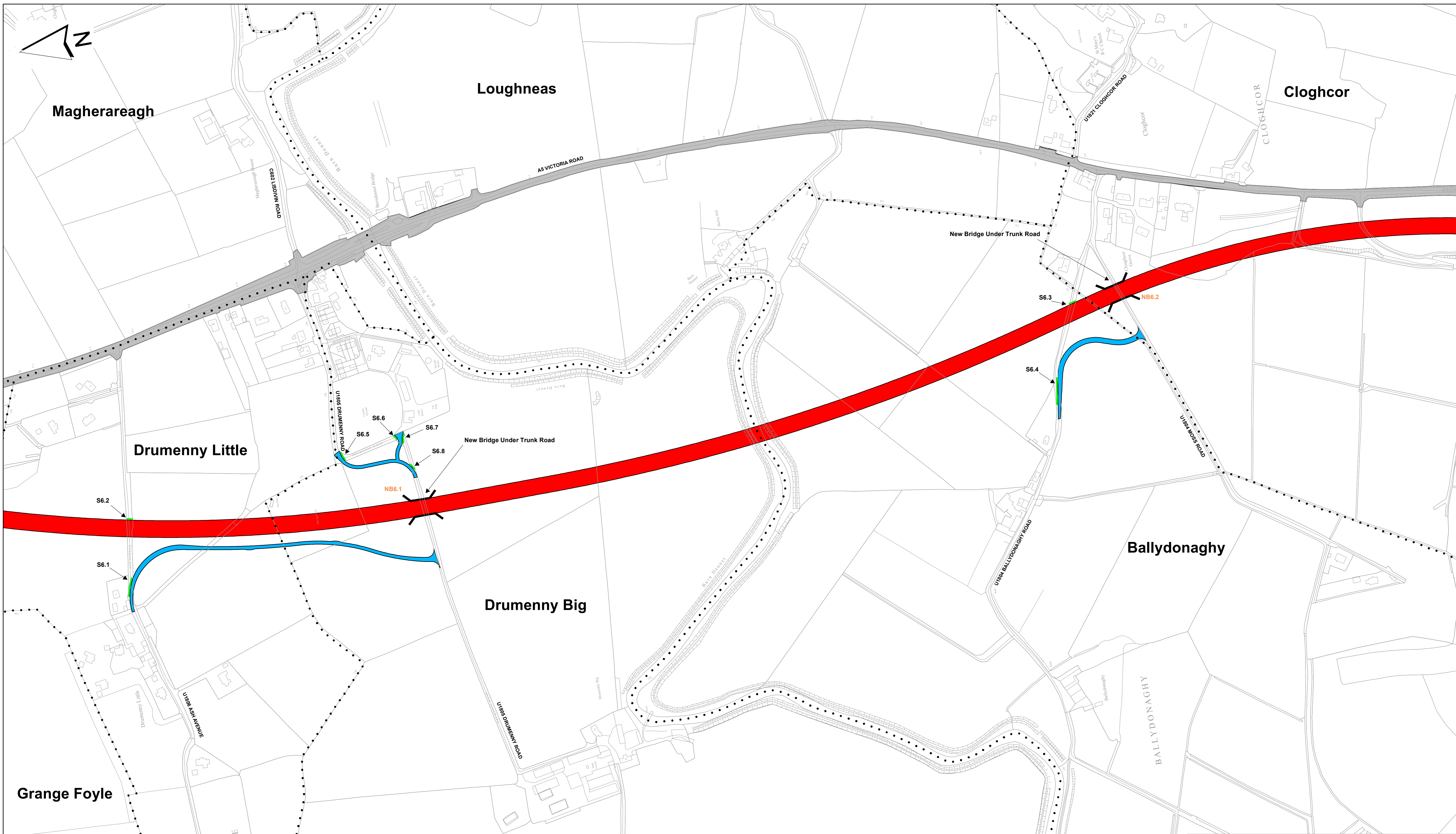
Project: A5 Western Transport Corridor			
Title: THE TRUNK ROAD T3 (WESTERN TRANSPORT CORRIDOR) ORDER (NORTHERN IRELAND) 2017			
Scale @ A1: 1:2500	DWG No.: 796036-D65-2017-04	Map No.: Map 4 of 40	Revision: A
 Department for Infrastructure An Roinn Bonneagair www.infrastructure-ni.gov.uk		WESTERN DIVISION County Hall Drumragh Avenue Omagh BT79 7AF Telephone: (028) 82254111 Fax: (028) 82254010 © Crown Copyright Reserved	



- Legend**
- NEW T3 TRUNK ROAD
 - NEW T10 TRUNK ROAD
 - EXISTING TRUNK ROADS
 - NEW CONNECTING ROADS
 - TOWNLAND BOUNDARY
 - ROADS TO BE STOPPED-UP TO ROAD TRAFFIC
 - ROADS TO BE STOPPED-UP TO MOTOR VEHICLES
 - JUNCTIONS TO BE STOPPED-UP TO ROAD TRAFFIC
 - NEW BRIDGES

0 100 200 300 400 500 Metres		
This material is based upon Crown Copyright and is reproduced with the permission of Land and Property Services under delegated authority from the Controller of Her Majesty's Stationery Office. © Crown Copyright and database rights NIMA ES&LA214	Drawn: PM Checked: AG Approved: SM	Date 31.07.17 Date 31.07.17 Date 31.07.17

Project: A5 Western Transport Corridor			
Title: THE TRUNK ROAD T3 (WESTERN TRANSPORT CORRIDOR) ORDER (NORTHERN IRELAND) 2017			
Scale @ A1: 1:2500	DWG No.: 796036-D65-2017-05	Map No.: Map 5 of 40	Revision: A
 <small>www.infrastructure-ni.gov.uk</small>		WESTERN DIVISION County Hall Drumragh Avenue Omagh BT79 7AF Telephone: (028) 82254111 Fax: (028) 82254010 © Crown Copyright Reserved	



Legend

	NEW T3 TRUNK ROAD		ROADS TO BE STOPPED-UP TO ROAD TRAFFIC
	NEW T10 TRUNK ROAD		ROADS TO BE STOPPED-UP TO MOTOR VEHICLES
	EXISTING TRUNK ROADS		JUNCTIONS TO BE STOPPED-UP TO ROAD TRAFFIC
	NEW CONNECTING ROADS		NEW BRIDGES
	TOWNLAND BOUNDARY		

0 100 200 300 400 500
Metres

This material is based upon Crown Copyright and is reproduced with the permission of Land and Property Services under delegated authority from the Controller of Her Majesty's Stationery Office.
© Crown Copyright and database rights NIMA ES&LA214

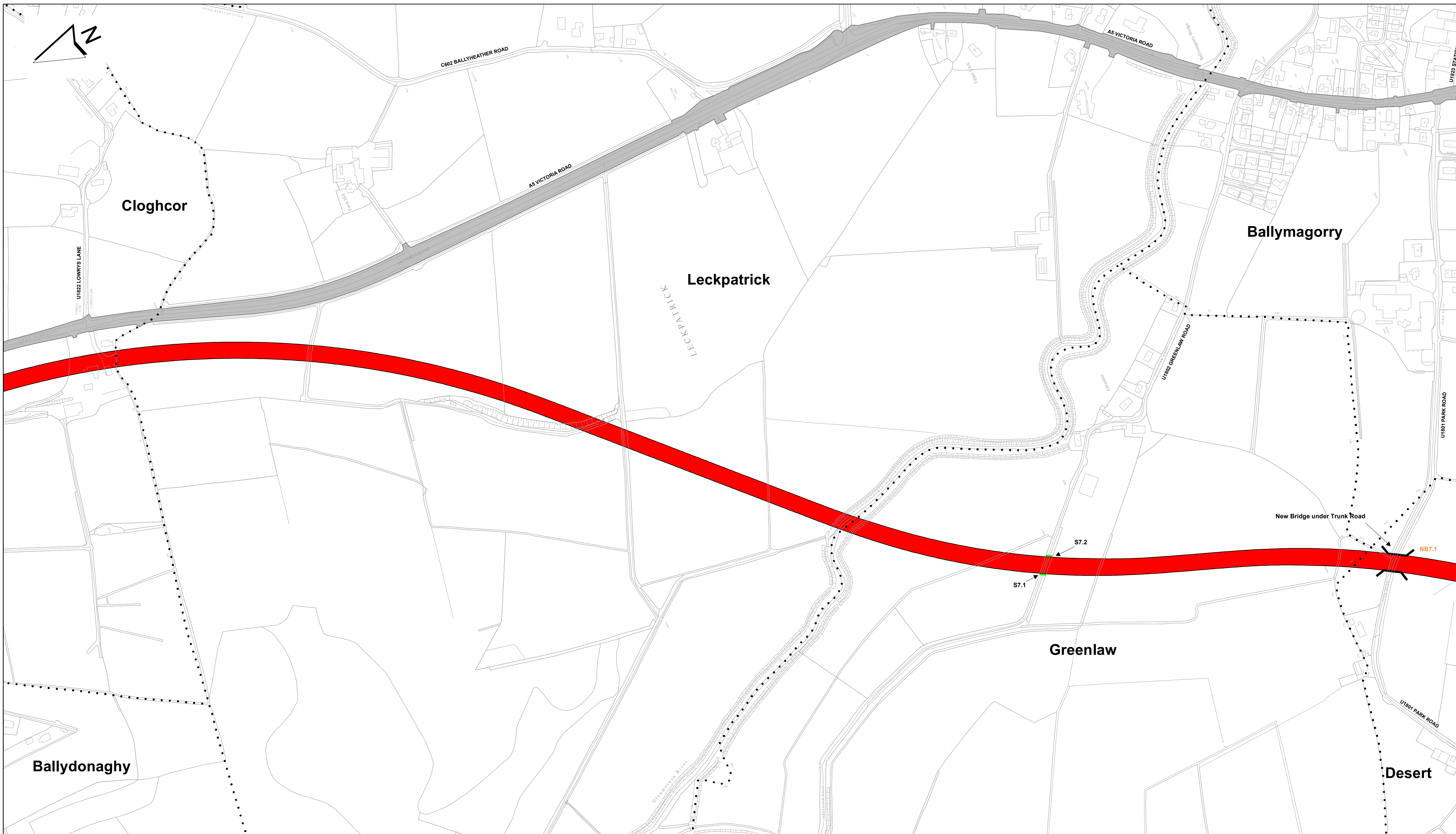
Drawn	PM	Date 03.11.17
Checked	AG	Date 03.11.17
Approved	SM	Date 03.11.17

Unauthorised reproduction infringes © Crown copyright and may lead to prosecution or civil proceedings.

Project A5 Western Transport Corridor			
Title THE TRUNK ROAD T3 (WESTERN TRANSPORT CORRIDOR) ORDER (NORTHERN IRELAND) 2017			
Scale @ A1	DWG No.	Map No.	Revision
1:2500	796036-D65-2017-06	Map 6 of 40	B

Department for Infrastructure
An Roinn
Bonneagair
www.infrastructure.ni.gov.uk

WESTERN DIVISION
County Hall
Drumragh Avenue
Omagh
BT79 7AF
Telephone: (028) 8225411
Fax: (028) 8225410
© Crown Copyright Reserved

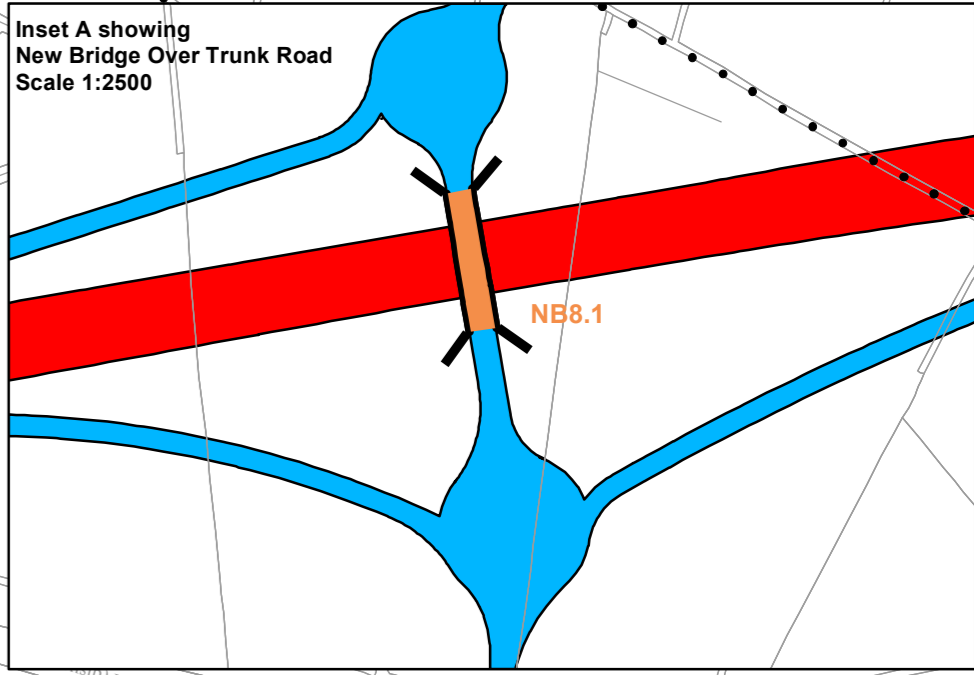
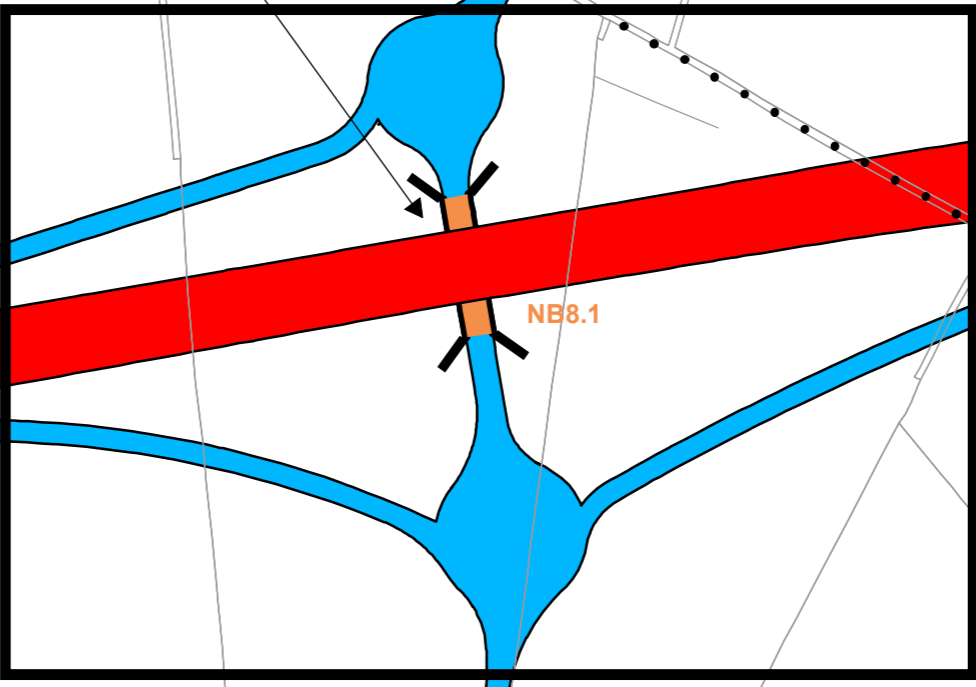
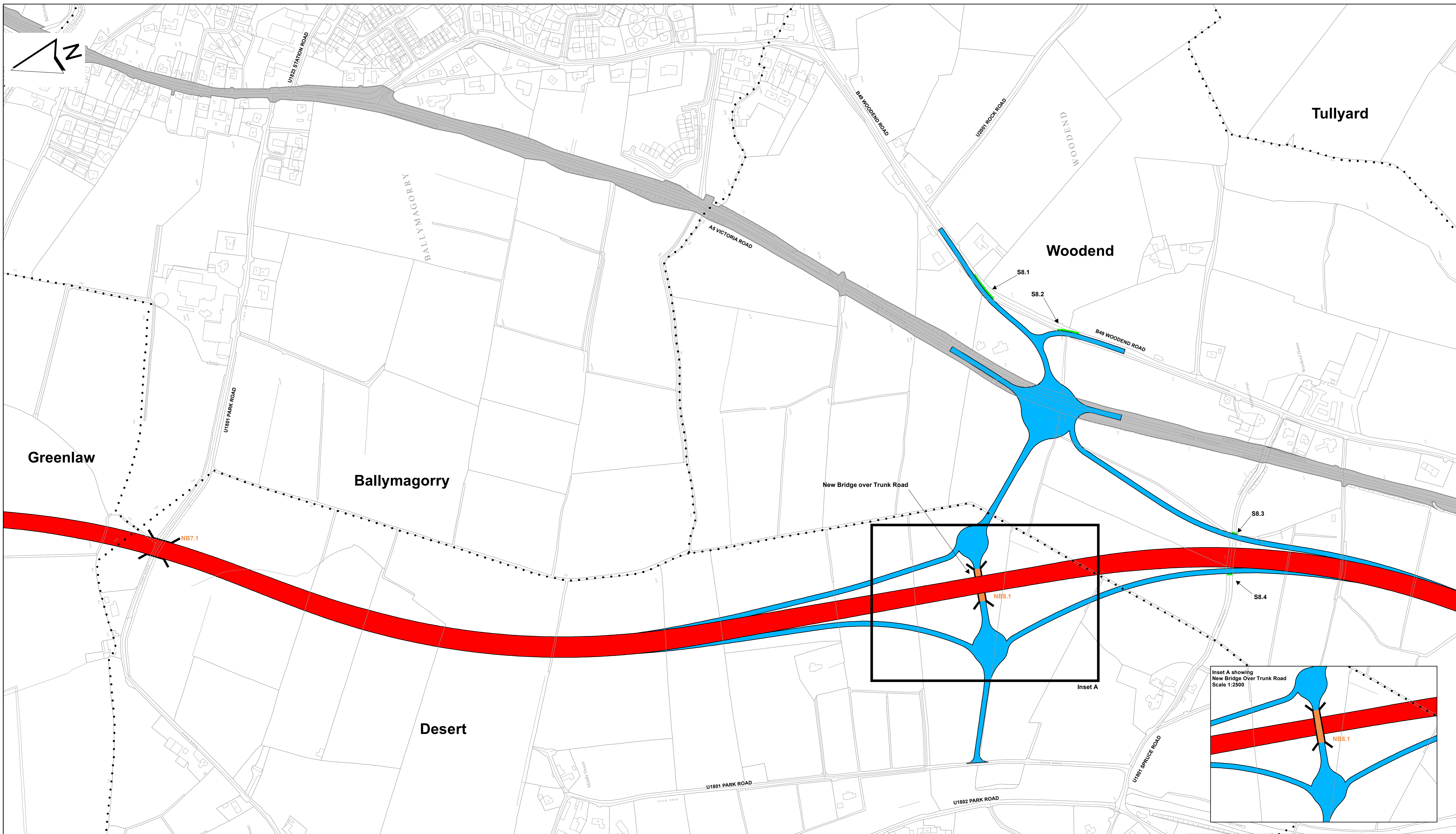


Legend

	NEW T3 TRUNK ROAD		ROADS TO BE STOPPED-UP TO ROAD TRAFFIC
	NEW T10 TRUNK ROAD		ROADS TO BE STOPPED-UP TO MOTOR VEHICLES
	EXISTING TRUNK ROADS		JUNCTIONS TO BE STOPPED-UP TO ROAD TRAFFIC
	NEW CONNECTING ROADS		NEW BRIDGES
	TOWNLAND BOUNDARY		

<p>This material is based upon Crown Copyright and is reproduced with the permission of Land and Property Services under delegated authority from the Controller of Her Majesty's Stationery Office. © Crown Copyright and database rights NIMA ES&LA214</p>			<table border="1"> <tr> <td>Drawn</td> <td>PM</td> <td>Date 31.07.17</td> </tr> <tr> <td>Checked</td> <td>AG</td> <td>Date 31.07.17</td> </tr> <tr> <td>Approved</td> <td>SM</td> <td>Date 31.07.17</td> </tr> </table>	Drawn	PM	Date 31.07.17	Checked	AG	Date 31.07.17	Approved	SM	Date 31.07.17
Drawn	PM	Date 31.07.17										
Checked	AG	Date 31.07.17										
Approved	SM	Date 31.07.17										
<p>Unauthorised reproduction infringes © Crown copyright and may lead to prosecution or civil proceedings.</p>												

Project A5 Western Transport Corridor			
Title THE TRUNK ROAD T3 (WESTERN TRANSPORT CORRIDOR) ORDER (NORTHERN IRELAND) 2017			
Scale @ A1	DWG No.	Map No.	Revision
1:2500	796036-D65-2017-07	Map 7 of 40	A
		WESTERN DIVISION County Hall Drumragh Avenue Omagh BT79 7AF Telephone: (028) 8225411 Fax: (028) 8225410 © Crown Copyright Reserved	



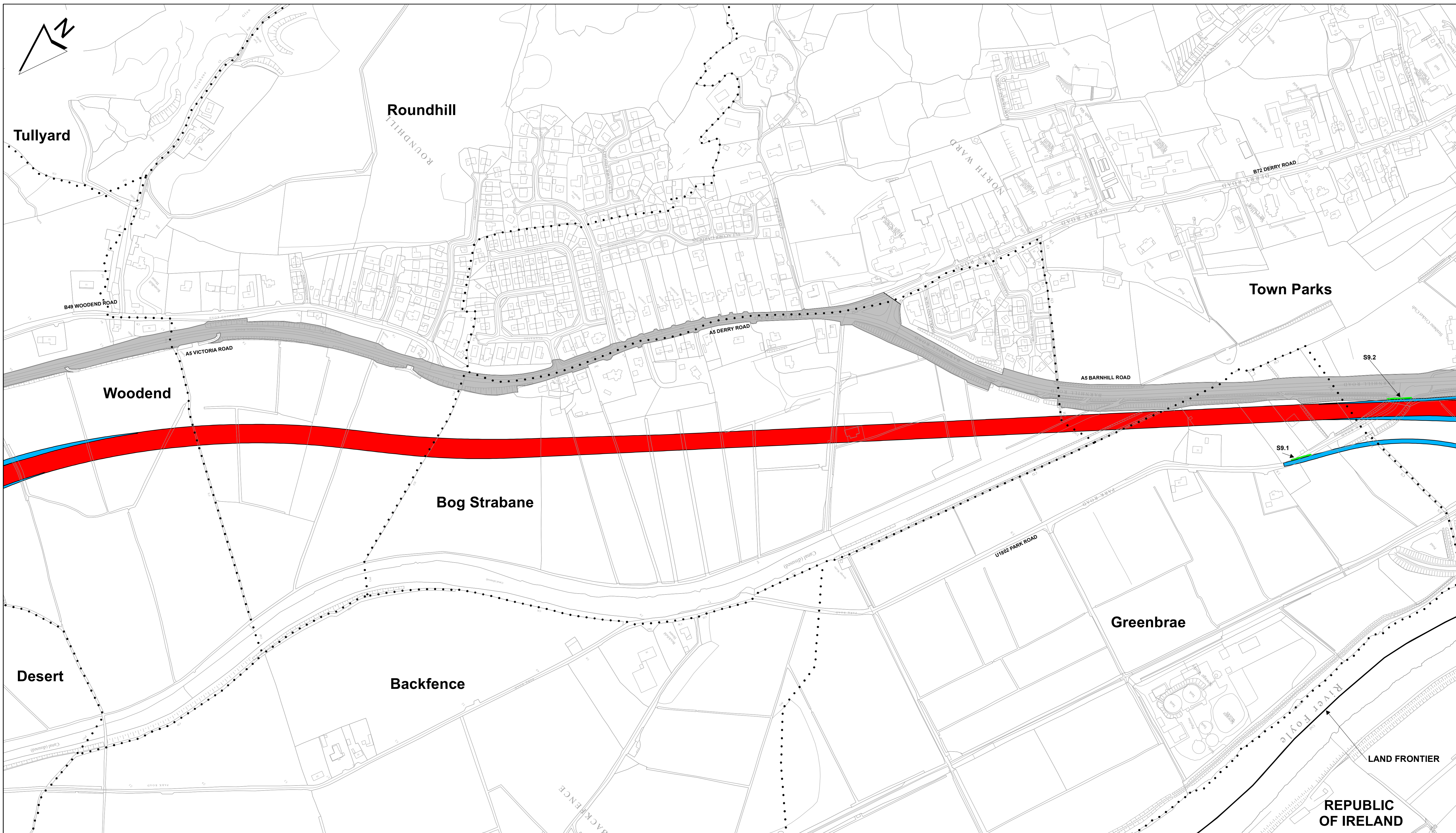
Legend

	NEW T3 TRUNK ROAD		ROADS TO BE STOPPED-UP TO ROAD TRAFFIC
	NEW T10 TRUNK ROAD		ROADS TO BE STOPPED-UP TO MOTOR VEHICLES
	EXISTING TRUNK ROADS		JUNCTIONS TO BE STOPPED-UP TO ROAD TRAFFIC
	NEW CONNECTING ROADS		NEW BRIDGES
	TOWNLAND BOUNDARY		

0 100 200 300 400 500		
Metres		
Drawn: PM	Date: 31.07.17	
Checked: AG	Date: 31.07.17	
Approved: SM	Date: 31.07.17	

This material is based upon Crown Copyright and is reproduced with the permission of Land and Property Services under delegated authority from the Controller of Her Majesty's Stationery Office.
 © Crown Copyright and database rights NIMA ES&LA214
 Unauthorised reproduction infringes © Crown copyright and may lead to prosecution or civil proceedings.

Project: A5 Western Transport Corridor			
Title: THE TRUNK ROAD T3 (WESTERN TRANSPORT CORRIDOR) ORDER (NORTHERN IRELAND) 2017			
Scale @ A1: 1:2500	DWG No.: 796036-D65-2017-08	Map No.: Map 8 of 40	Revision: A
 Department for Infrastructure An Roinn Bonneagair www.infrastructure.ni.gov.uk		WESTERN DIVISION County Hall Drumragh Avenue Omagh BT79 7AF Telephone: (028) 8225411 Fax: (028) 8225410 © Crown Copyright Reserved	



Legend

	NEW T3 TRUNK ROAD		ROADS TO BE STOPPED-UP TO ROAD TRAFFIC
	NEW T10 TRUNK ROAD		ROADS TO BE STOPPED-UP TO MOTOR VEHICLES
	EXISTING TRUNK ROADS		JUNCTIONS TO BE STOPPED-UP TO ROAD TRAFFIC
	NEW CONNECTING ROADS		NEW BRIDGES
	TOWNLAND BOUNDARY		

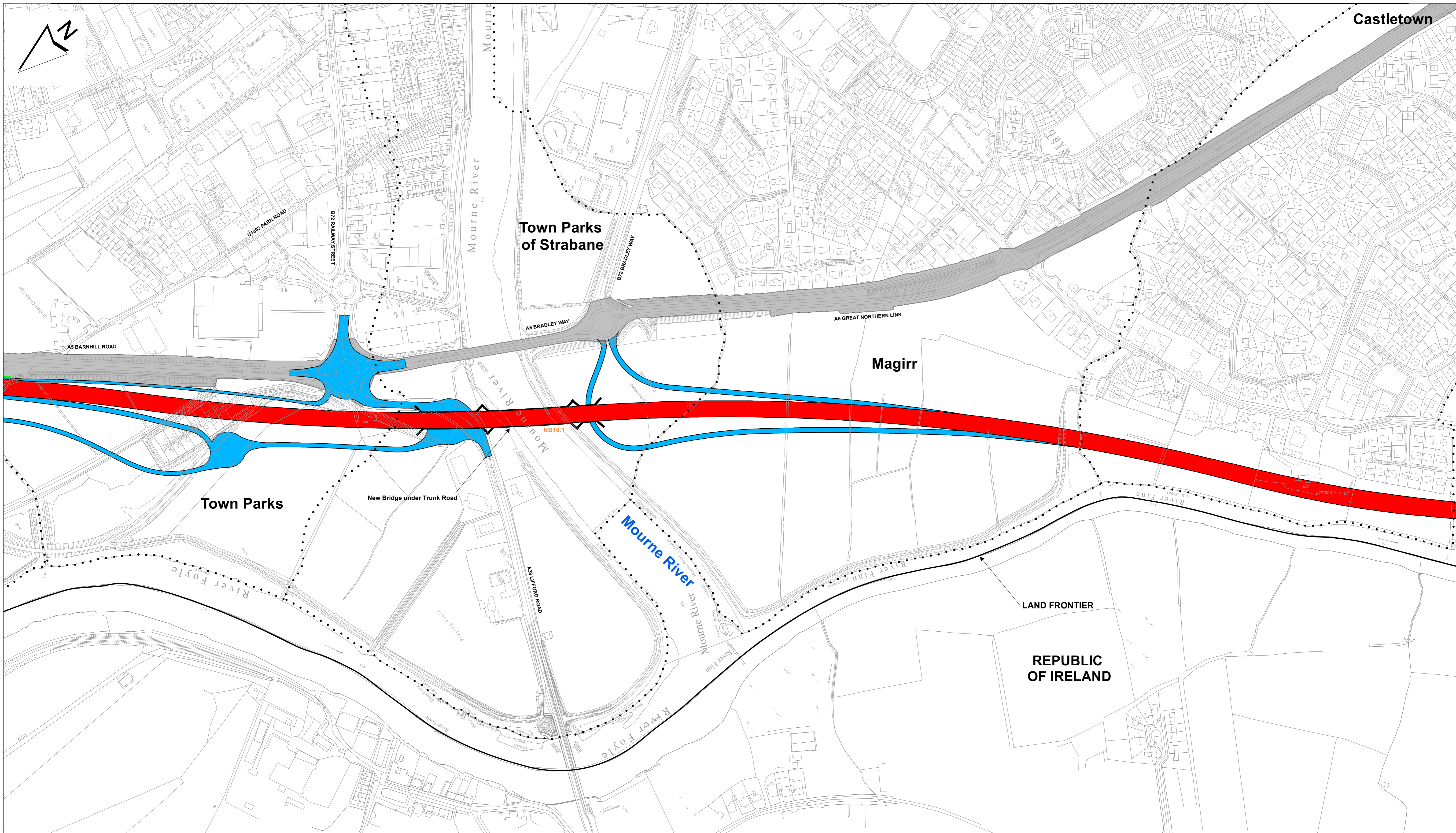
Ordnance Survey Ireland Licence Number
EN0045210 (Digital Contract)
© Ordnance Survey Ireland/Government of Ireland

This material is based upon Crown Copyright and is reproduced with the permission of Land and Property Services under delegated authority from the Controller of Her Majesty's Stationery Office.
© Crown Copyright and database rights NIMA ES&LA214

Unauthorised reproduction infringes © Crown copyright and may lead to prosecution or civil proceedings.

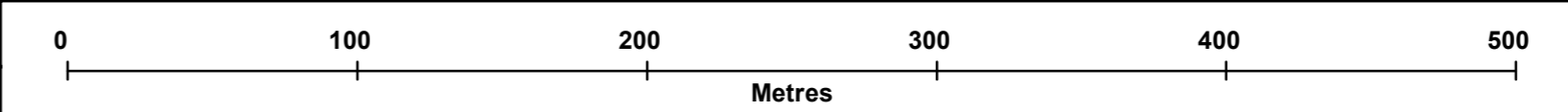
0 100 200 300 400 500		
Metres		
Drawn: PM	Date: 31.07.17	
Checked: AG	Date: 31.07.17	
Approved: SM	Date: 31.07.17	

Project: A5 Western Transport Corridor			
Title: THE TRUNK ROAD T3 (WESTERN TRANSPORT CORRIDOR) ORDER (NORTHERN IRELAND) 2017			
Scale @ A1: 1:2500	DWG No.: 796036-D65-2017-09	Map No.: Map 9 of 40	Revision: A
 Department for Infrastructure An Roinn Bonneagair www.infrastructure.ni.gov.uk		WESTERN DIVISION County Hall Drumragh Avenue Omagh BT79 7AF Telephone: (028) 8225411 Fax: (028) 8225410 © Crown Copyright Reserved	



Legend

	NEW T3 TRUNK ROAD		ROADS TO BE STOPPED-UP TO ROAD TRAFFIC
	NEW T10 TRUNK ROAD		ROADS TO BE STOPPED-UP TO MOTOR VEHICLES
	EXISTING TRUNK ROADS		JUNCTIONS TO BE STOPPED-UP TO ROAD TRAFFIC
	NEW CONNECTING ROADS		NEW BRIDGES
	TOWNLAND BOUNDARY		



Ordnance Survey Ireland Licence Number
EN0045210 (Digital Contract)
© Ordnance Survey Ireland/Government of Ireland

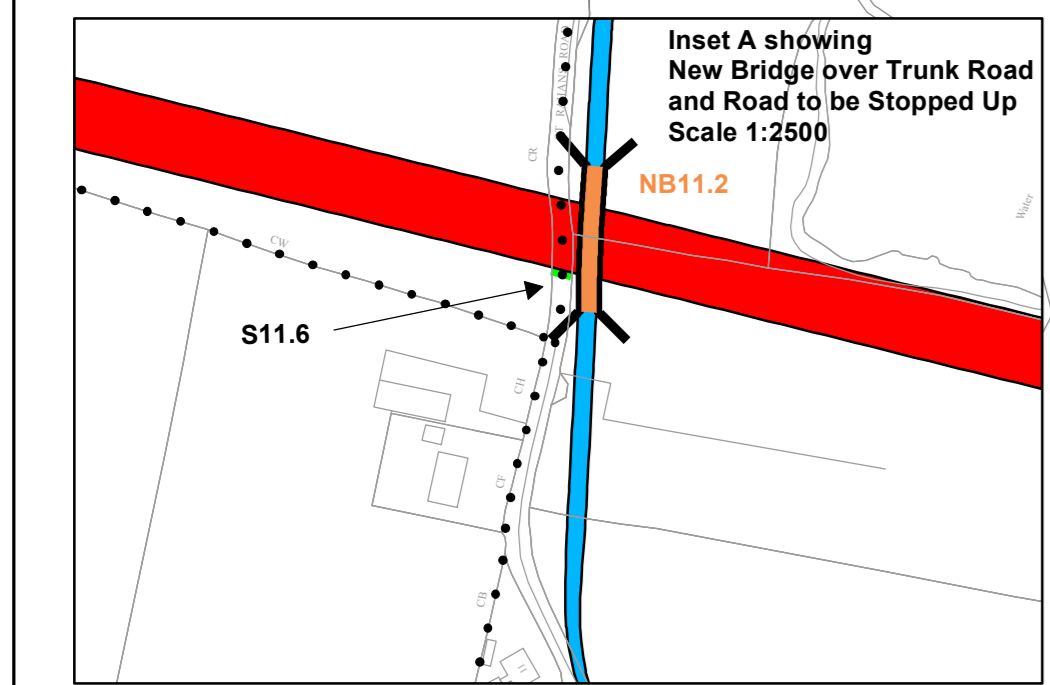
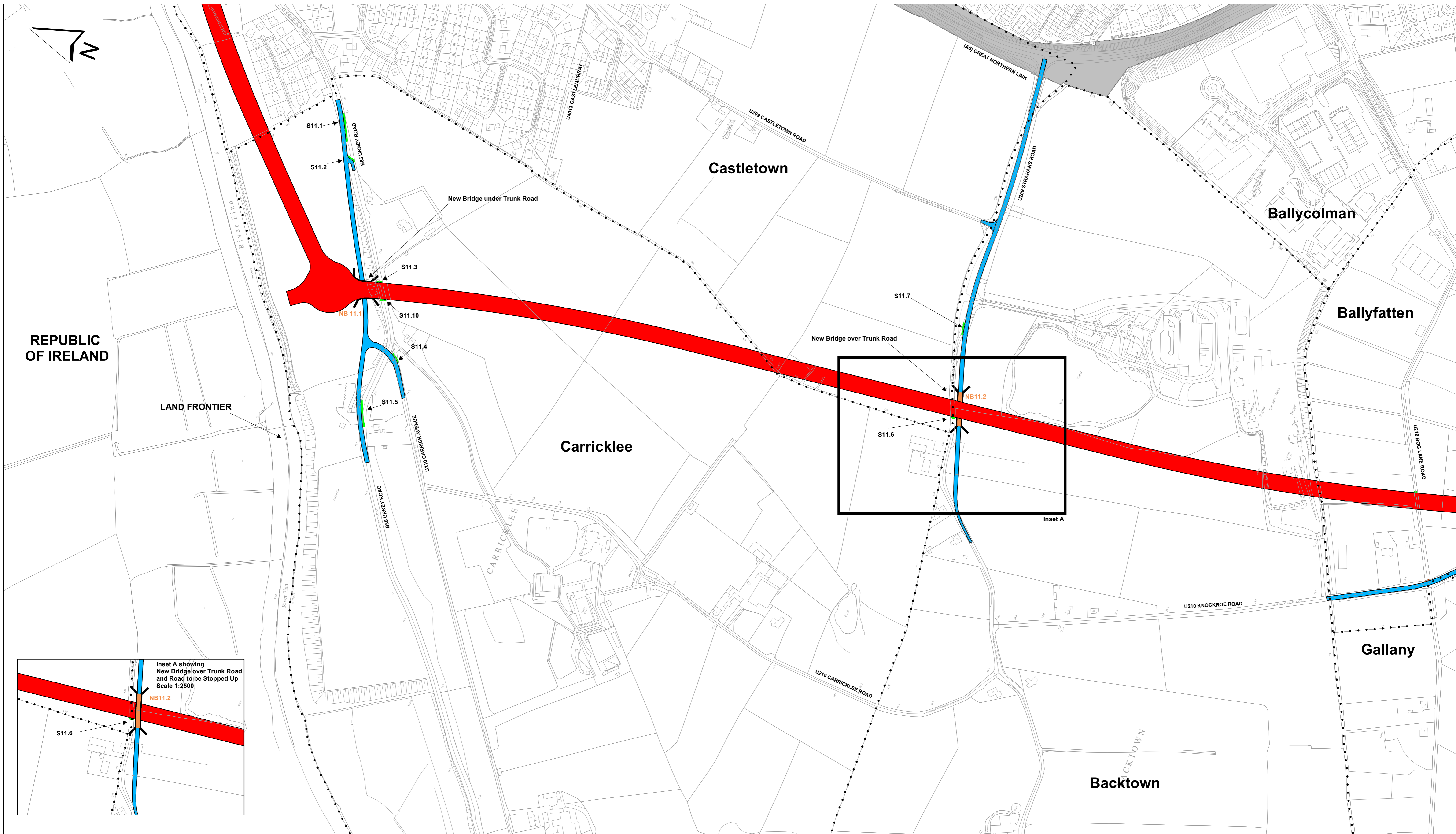
This material is based upon Crown Copyright and is reproduced with the permission of Land and Property Services under delegated authority from the Controller of Her Majesty's Stationery Office.
© Crown Copyright and database rights NIMA ES&LA214

Drawn	PM	Date 31.07.17
Checked	AG	Date 31.07.17
Approved	SM	Date 31.07.17

Project A5 Western Transport Corridor			
Title THE TRUNK ROAD T3 (WESTERN TRANSPORT CORRIDOR) ORDER (NORTHERN IRELAND) 2017			
Scale @ A1	DWG No.	Map No.	Revision
1:2500	796036-D65-2017-10	Map 10 of 40	A

Department for
Infrastructure
An Roinn
Bonneagair
www.infrastructure.ni.gov.uk

WESTERN DIVISION
County Hall
Drumragh Avenue
Omagh
BT79 7AF
Telephone: (028) 8226411
Fax: (028) 8226410
© Crown Copyright Reserved



Legend

	NEW T3 TRUNK ROAD		ROADS TO BE STOPPED-UP TO ROAD TRAFFIC
	NEW T10 TRUNK ROAD		ROADS TO BE STOPPED-UP TO MOTOR VEHICLES
	EXISTING TRUNK ROADS		JUNCTIONS TO BE STOPPED-UP TO ROAD TRAFFIC
	NEW CONNECTING ROADS		NEW BRIDGES
	TOWNLAND BOUNDARY		

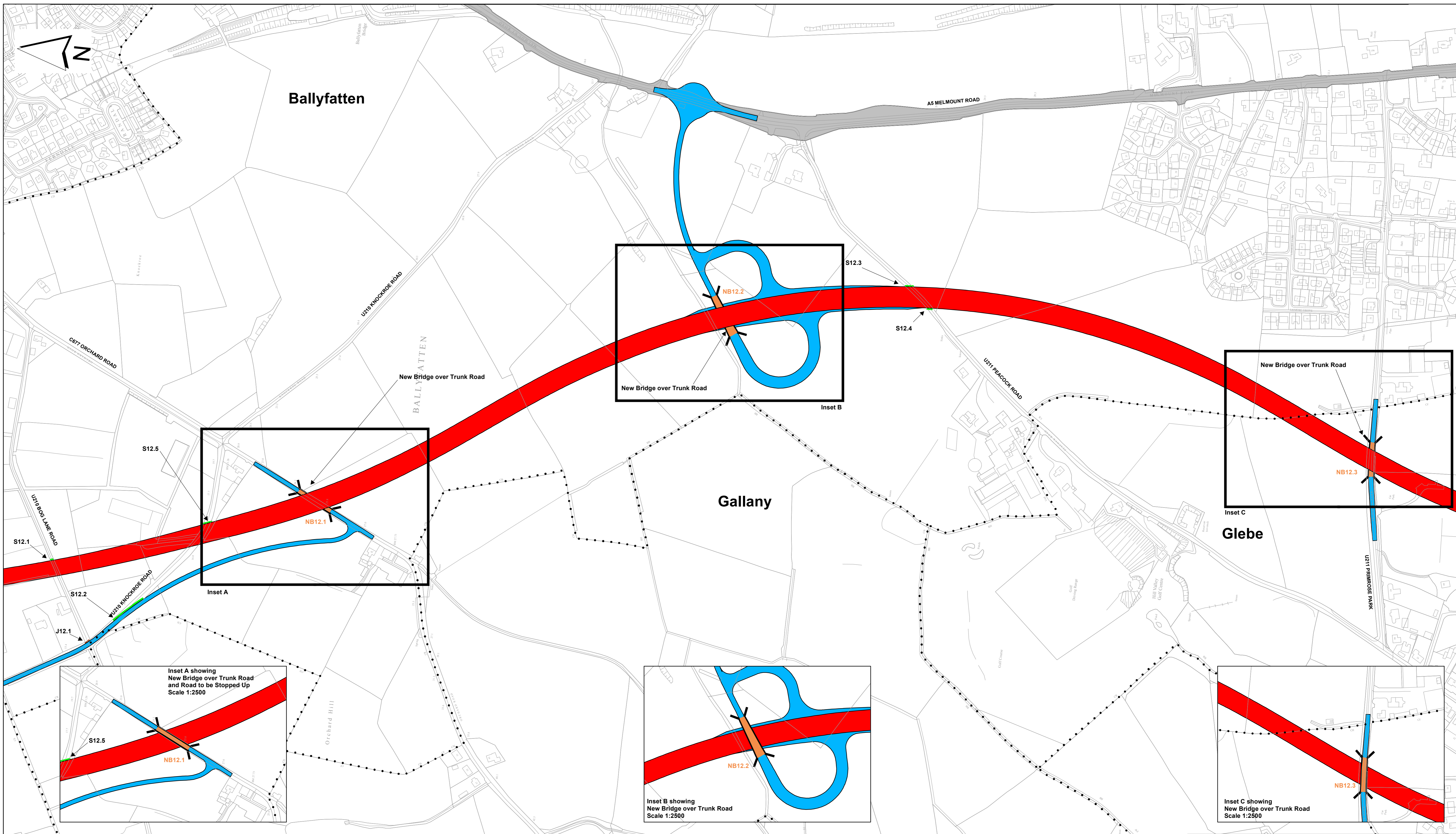


Ordnance Survey Ireland Licence Number
EN0045210 (Digital Contract)
© Ordnance Survey Ireland/Government of Ireland

This material is based upon Crown Copyright and is reproduced with the permission of Land and Property Services under delegated authority from the Controller of Her Majesty's Stationery Office.
© Crown Copyright and database rights NIMA ES&LA214

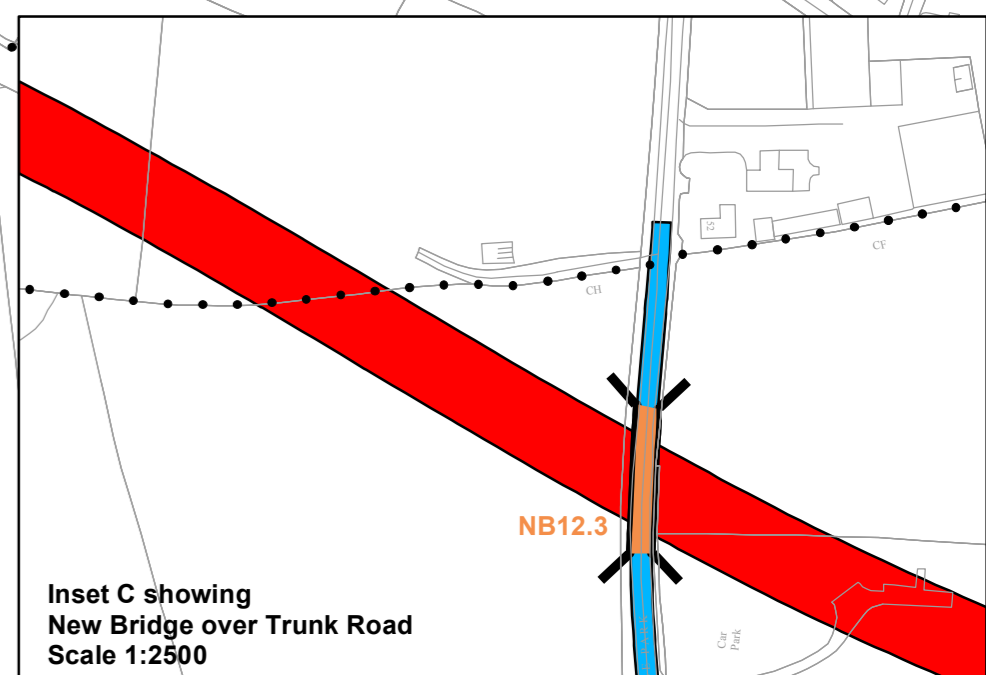
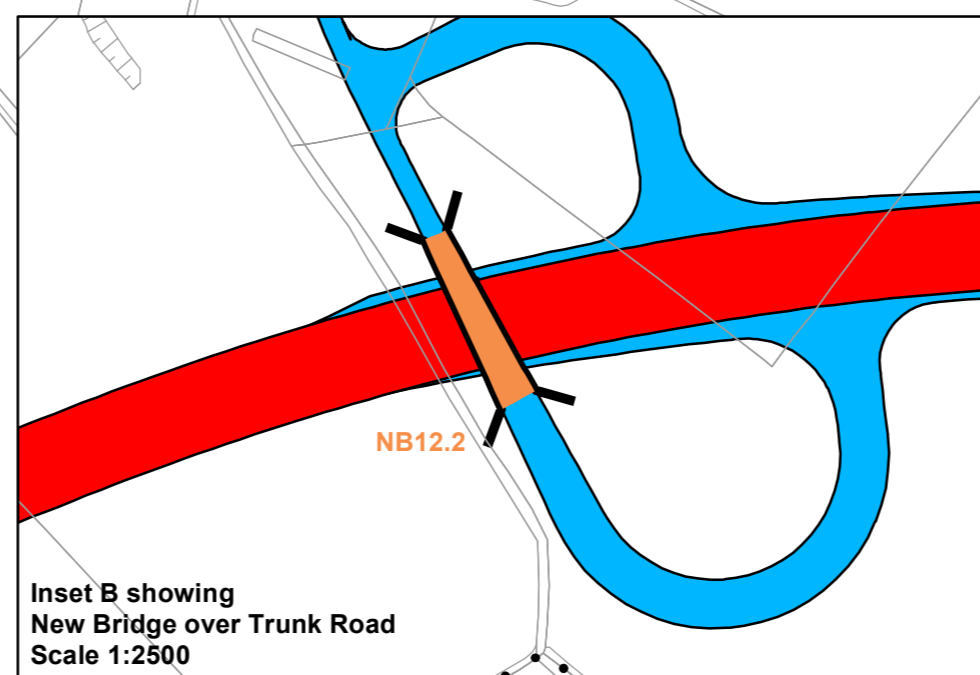
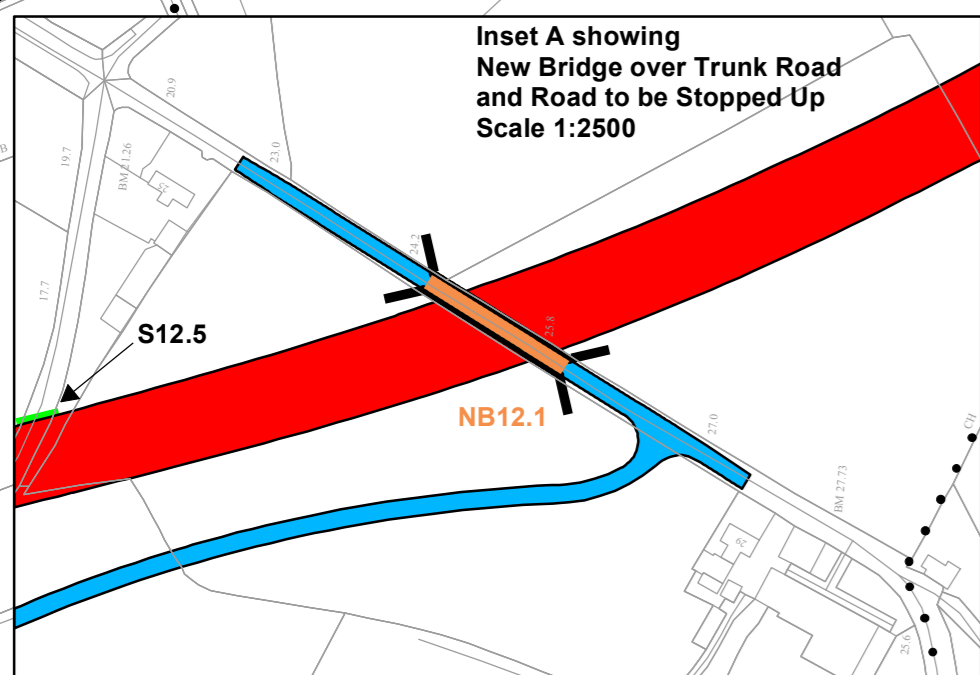
Drawn	PM	Date	31.07.17
Checked	AG	Date	31.07.17
Approved	SM	Date	31.07.17

Project				A5 Western Transport Corridor	
Title				THE TRUNK ROAD T3 (WESTERN TRANSPORT CORRIDOR) ORDER (NORTHERN IRELAND) 2017	
Scale @ A1	DWG No.	Map No.	Revision		
1:2500	796036-D65-2017-11	Map 11 of 40	A		
 Department for Infrastructure An Roinn Bonneagair www.infrastructure.ni.gov.uk			WESTERN DIVISION County Hall Drumragh Avenue Omagh BT79 7AF Telephone: (028) 8225411 Fax: (028) 82254010 © Crown Copyright Reserved		



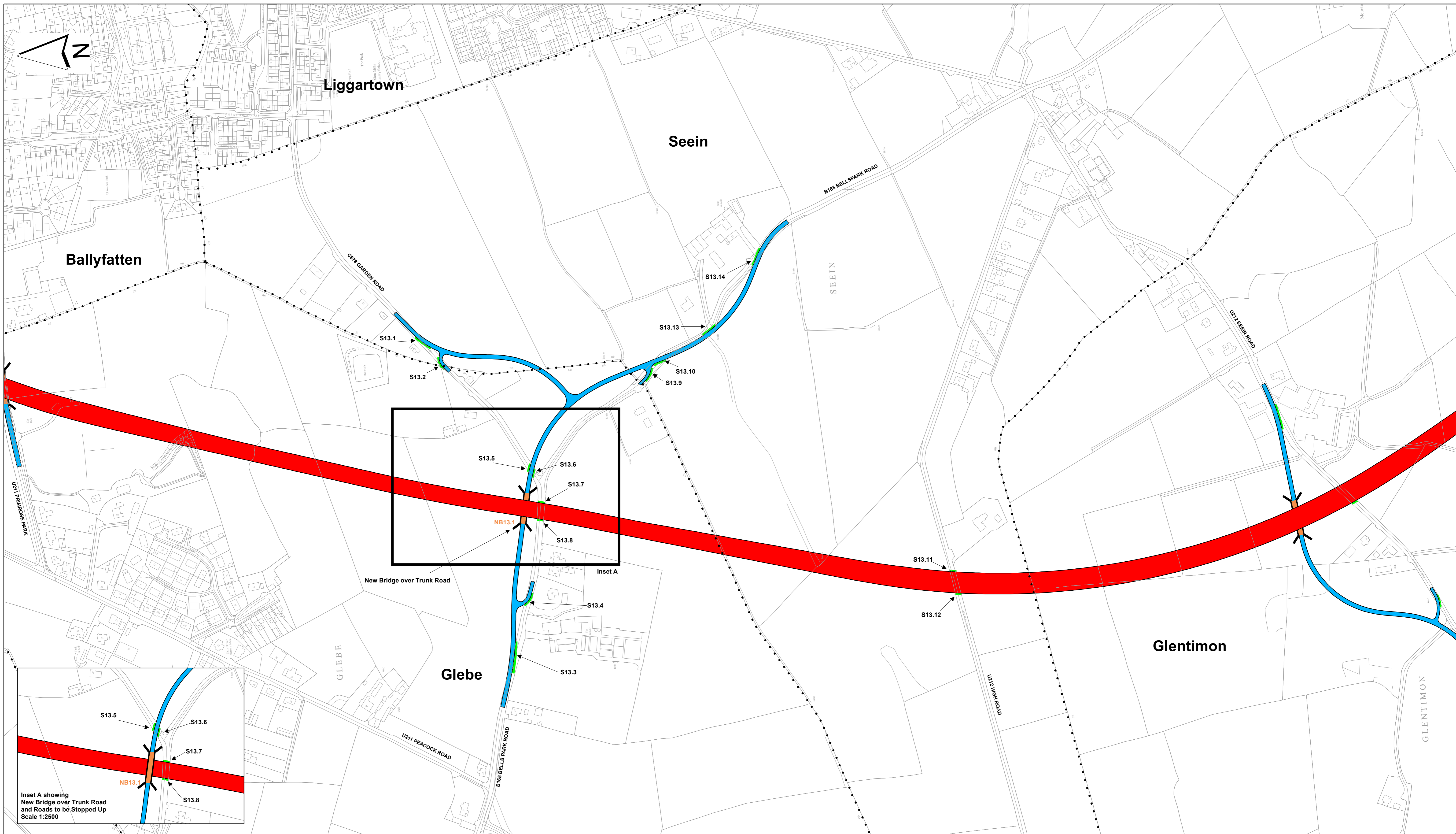
Legend

	NEW T3 TRUNK ROAD		ROADS TO BE STOPPED-UP TO ROAD TRAFFIC
	NEW T10 TRUNK ROAD		ROADS TO BE STOPPED-UP TO MOTOR VEHICLES
	EXISTING TRUNK ROADS		JUNCTIONS TO BE STOPPED-UP TO ROAD TRAFFIC
	NEW CONNECTING ROADS		NEW BRIDGES
	TOWNLAND BOUNDARY		



0 100 200 300 400 500		
Metres		
Drawn: PM	Date: 31.07.17	Unauthorised reproduction infringes © Crown copyright and may lead to prosecution or civil proceedings.
Checked: AG	Date: 31.07.17	
Approved: SM	Date: 31.07.17	

Project: A5 Western Transport Corridor		Scale @ A1: 1:2500		DWG No.: 796036-D65-2017-12		Map No.: Map 12 of 40		Revision: A	
Title: THE TRUNK ROAD T3 (WESTERN TRANSPORT CORRIDOR) ORDER (NORTHERN IRELAND) 2017									
 Department for Infrastructure An Roinn Bonneagair www.infrastructure-ni.gov.uk					WESTERN DIVISION County Hall Drumragh Avenue Omagh BT79 7AF Telephone: (028) 8225411 Fax: (028) 8225410 © Crown Copyright Reserved				



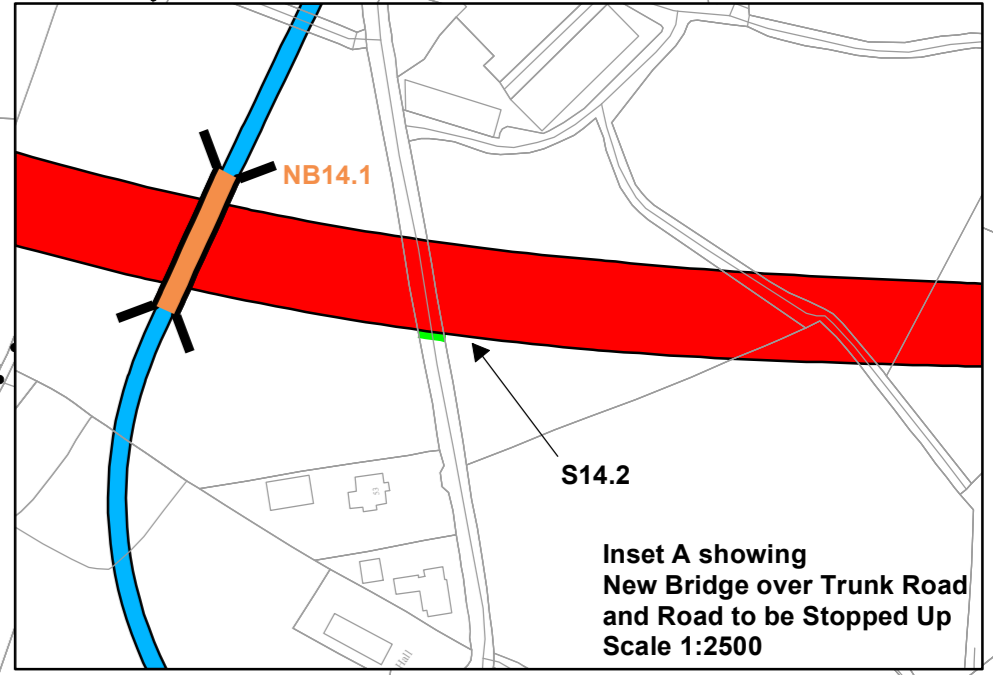
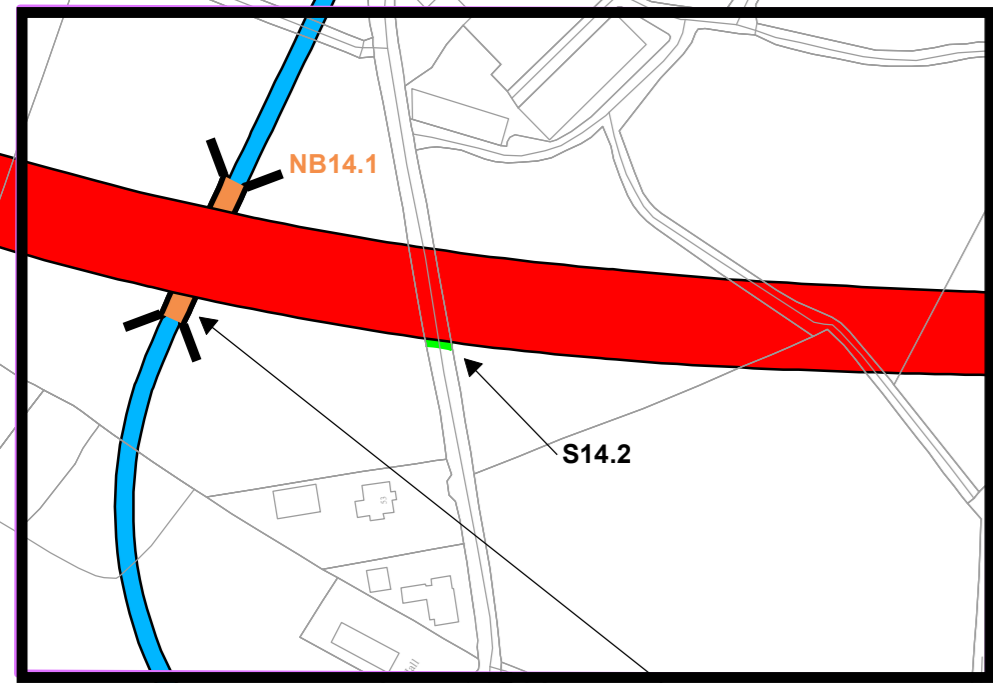
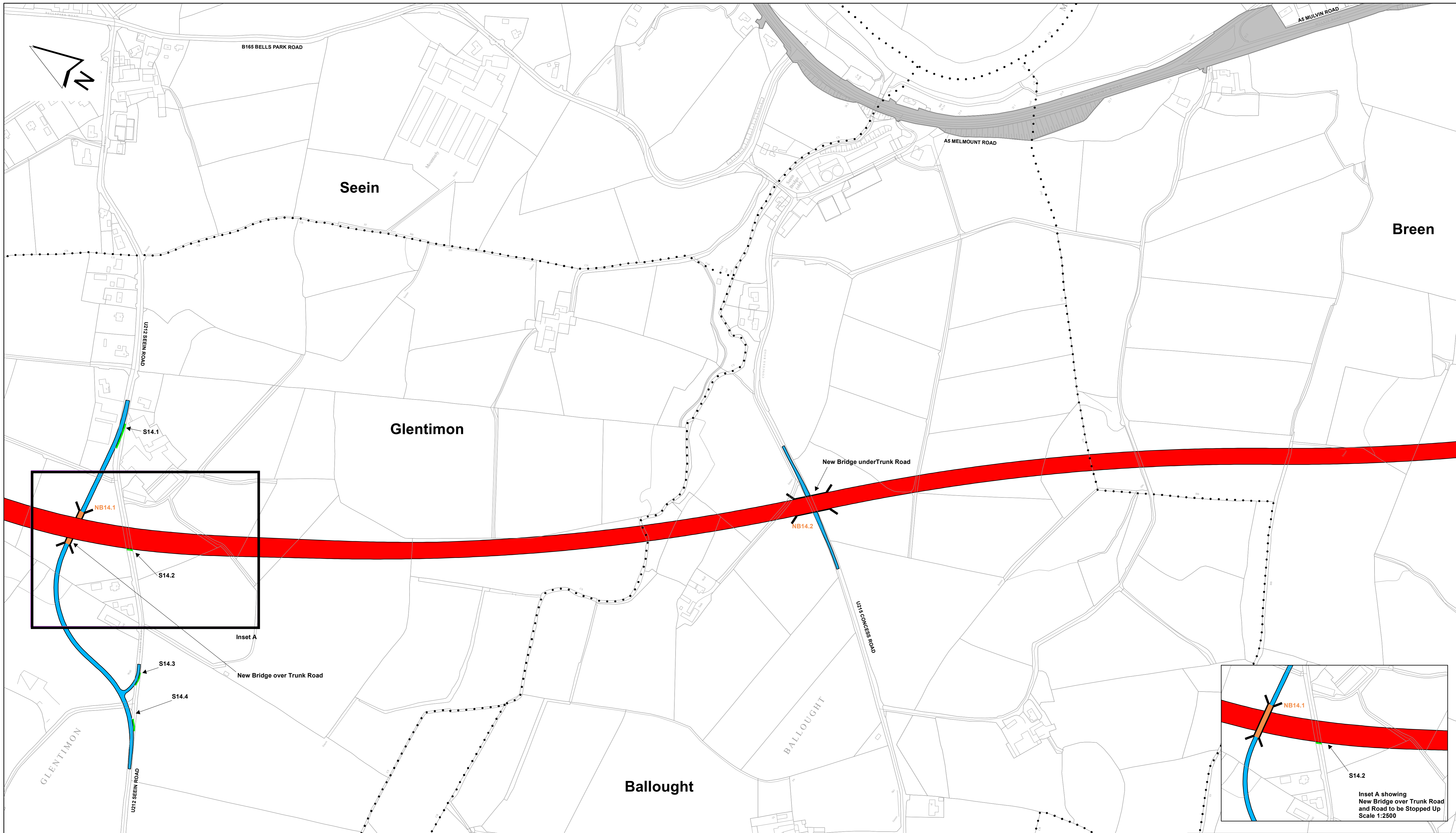
Legend

	NEW T3 TRUNK ROAD		ROADS TO BE STOPPED-UP TO ROAD TRAFFIC
	NEW T10 TRUNK ROAD		ROADS TO BE STOPPED-UP TO MOTOR VEHICLES
	EXISTING TRUNK ROADS		JUNCTIONS TO BE STOPPED-UP TO ROAD TRAFFIC
	NEW CONNECTING ROADS		NEW BRIDGES
	TOWNLAND BOUNDARY		

0 100 200 300 400 500		
Metres		
Drawn: PM	Date: 31.07.17	
Checked: AG	Date: 31.07.17	
Approved: SM	Date: 31.07.17	

Project: A5 Western Transport Corridor			
Title: THE TRUNK ROAD T3 (WESTERN TRANSPORT CORRIDOR) ORDER (NORTHERN IRELAND) 2017			
Scale @ A1: 1:2500	DWG No.: 796036-D65-2017-13	Map No.: Map 13 of 40	Revision: A
 Department for Infrastructure An Roinn Bonneagair www.infrastructure.ni.gov.uk		WESTERN DIVISION County Hall Drumragh Avenue Omagh BT79 7AF Telephone: (028) 82254111 Fax: (028) 82254010 © Crown Copyright Reserved	

This material is based upon Crown Copyright and is reproduced with the permission of Land and Property Services under delegated authority from the Controller of Her Majesty's Stationery Office.
 © Crown Copyright and database rights NIMA ES&LA214
 Unauthorised reproduction infringes © Crown copyright and may lead to prosecution or civil proceedings.



Legend

	NEW T3 TRUNK ROAD		ROADS TO BE STOPPED-UP TO ROAD TRAFFIC
	NEW T10 TRUNK ROAD		ROADS TO BE STOPPED-UP TO MOTOR VEHICLES
	EXISTING TRUNK ROADS		JUNCTIONS TO BE STOPPED-UP TO ROAD TRAFFIC
	NEW CONNECTING ROADS		NEW BRIDGES
	TOWNLAND BOUNDARY		

0 100 200 300 400 500		
Metres		
Drawn: PM	Date: 31.07.17	
Checked: AG	Date: 31.07.17	
Approved: SM	Date: 31.07.17	

Project: A5 Western Transport Corridor

Title: THE TRUNK ROAD T3 (WESTERN TRANSPORT CORRIDOR) ORDER (NORTHERN IRELAND) 2017

Scale @ A1: 1:2500	DWG No.: 796036-D65-2017-14	Map No.: Map 14 of 40	Revision: A
--------------------	-----------------------------	-----------------------	-------------

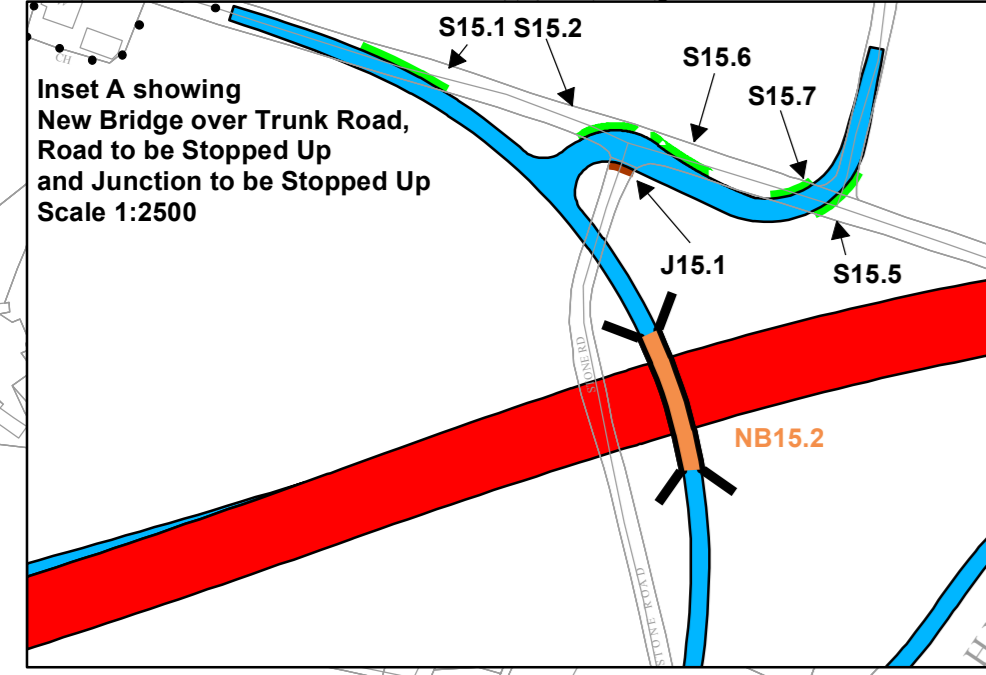
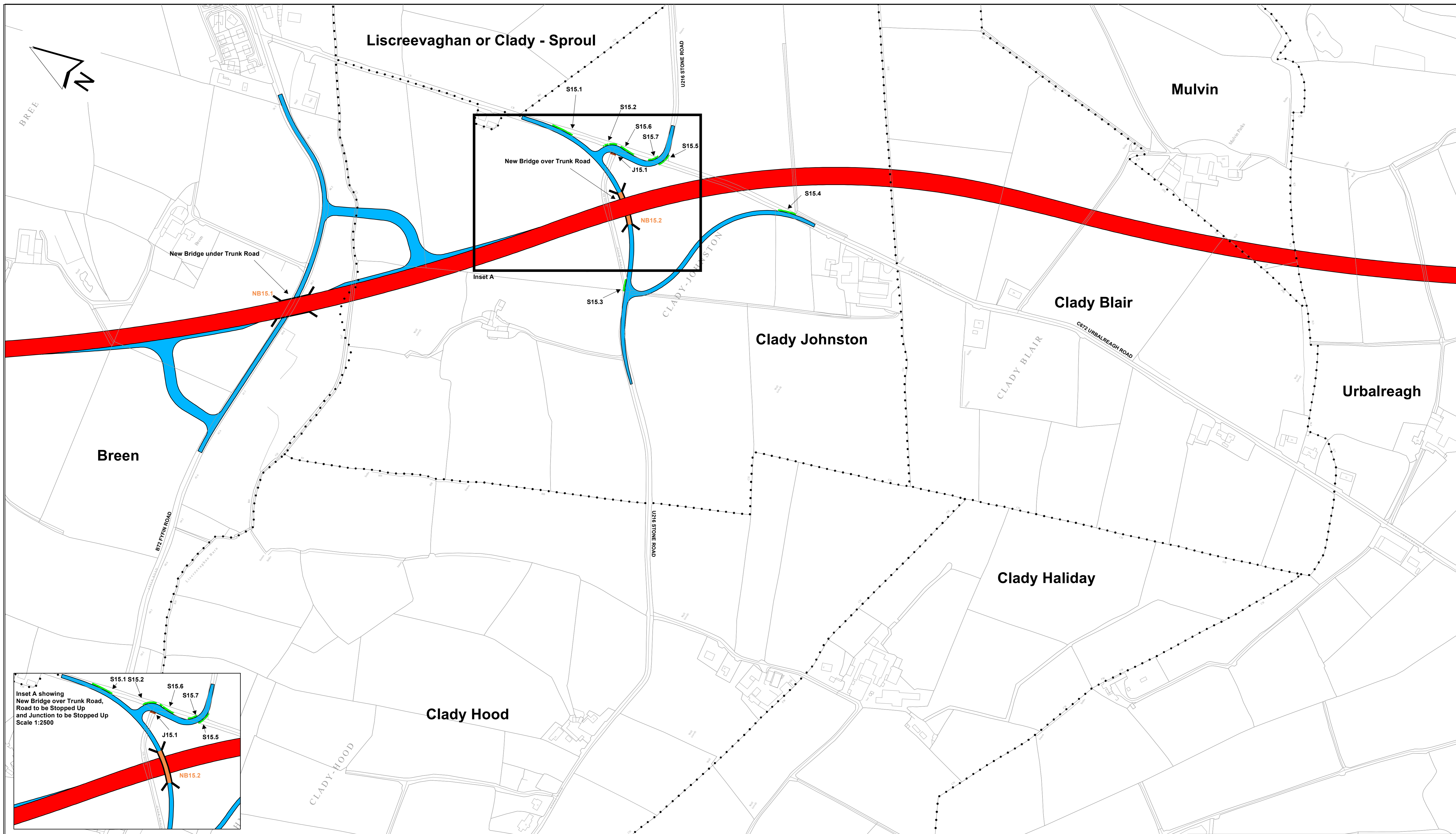
Department for Infrastructure

 An Roinn

 www.infrastructure-ni.gov.uk

WESTERN DIVISION
 County Hall
 Drumragh Avenue
 Omagh
 BT79 7AF
 Telephone: (028) 82254111
 Fax: (028) 82254010
 © Crown Copyright Reserved

This material is based upon Crown Copyright and is reproduced with the permission of Land and Property Services under delegated authority from the Controller of Her Majesty's Stationery Office.
 © Crown Copyright and database rights NIMA ES&LA214
 Unauthorised reproduction infringes © Crown copyright and may lead to prosecution or civil proceedings.



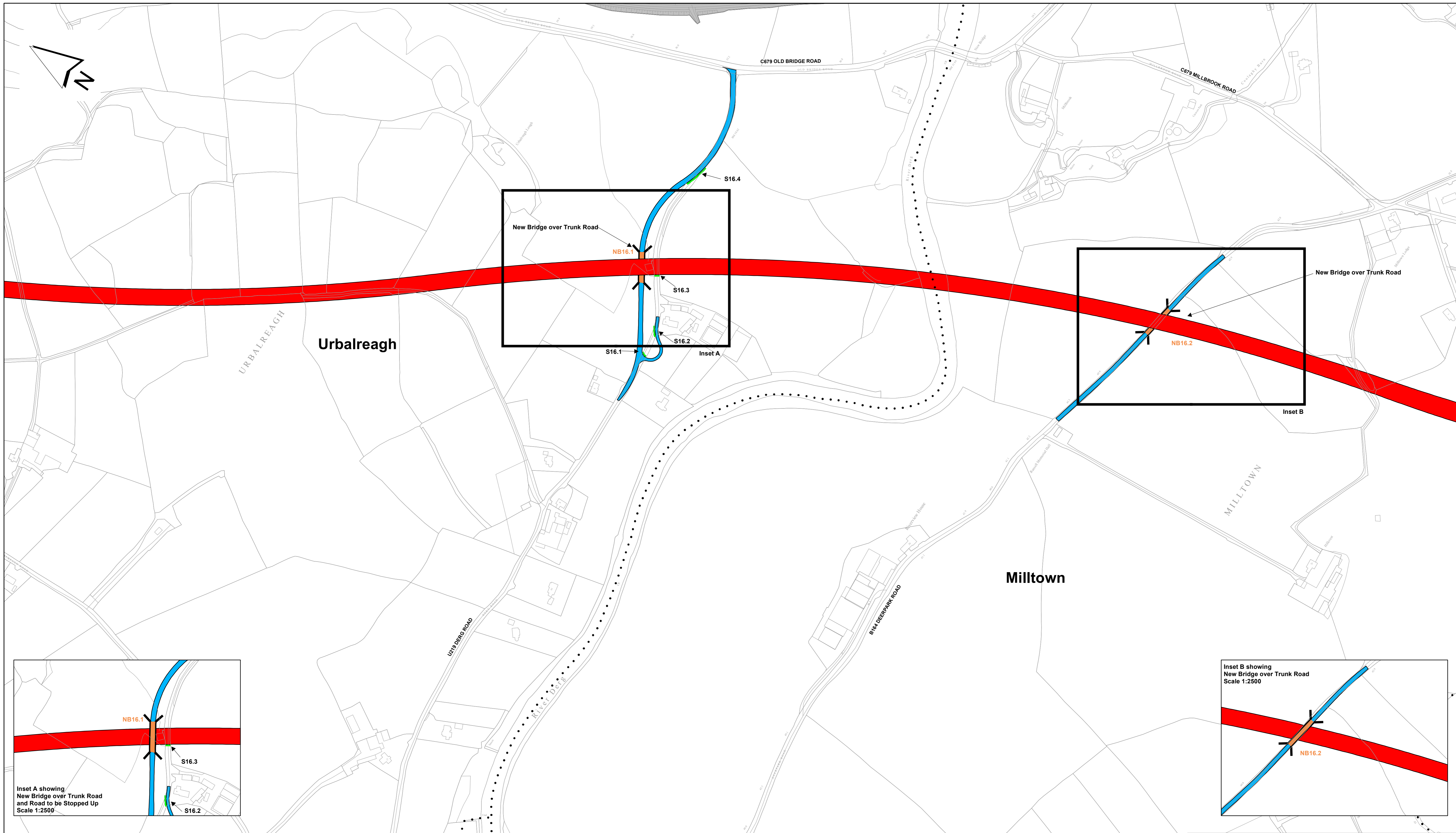
Legend

	NEW T3 TRUNK ROAD		ROADS TO BE STOPPED-UP TO ROAD TRAFFIC
	NEW T10 TRUNK ROAD		ROADS TO BE STOPPED-UP TO MOTOR VEHICLES
	EXISTING TRUNK ROADS		JUNCTIONS TO BE STOPPED-UP TO ROAD TRAFFIC
	NEW CONNECTING ROADS		NEW BRIDGES
	TOWNLAND BOUNDARY		

0 100 200 300 400 500		
Metres		
Drawn: PM	Date: 31.07.17	
Checked: AG	Date: 31.07.17	
Approved: SM	Date: 31.07.17	

Project: A5 Western Transport Corridor			
Title: THE TRUNK ROAD T3 (WESTERN TRANSPORT CORRIDOR) ORDER (NORTHERN IRELAND) 2017			
Scale @ A1: 1:2500	DWG No.: 796036-D65-2017-15	Map No.: Map 15 of 40	Revision: A
 Department for Infrastructure An Roinn Bonneagair www.infrastructure-ni.gov.uk		WESTERN DIVISION County Hall Drumragh Avenue Omagh BT79 7AF Telephone: (028) 82254111 Fax: (028) 82254010 © Crown Copyright Reserved	

This material is based upon Crown Copyright and is reproduced with the permission of Land and Property Services under delegated authority from the Controller of Her Majesty's Stationery Office.
 © Crown Copyright and database rights NIMA ES&LA214
 Unauthorised reproduction infringes © Crown copyright and may lead to prosecution or civil proceedings.



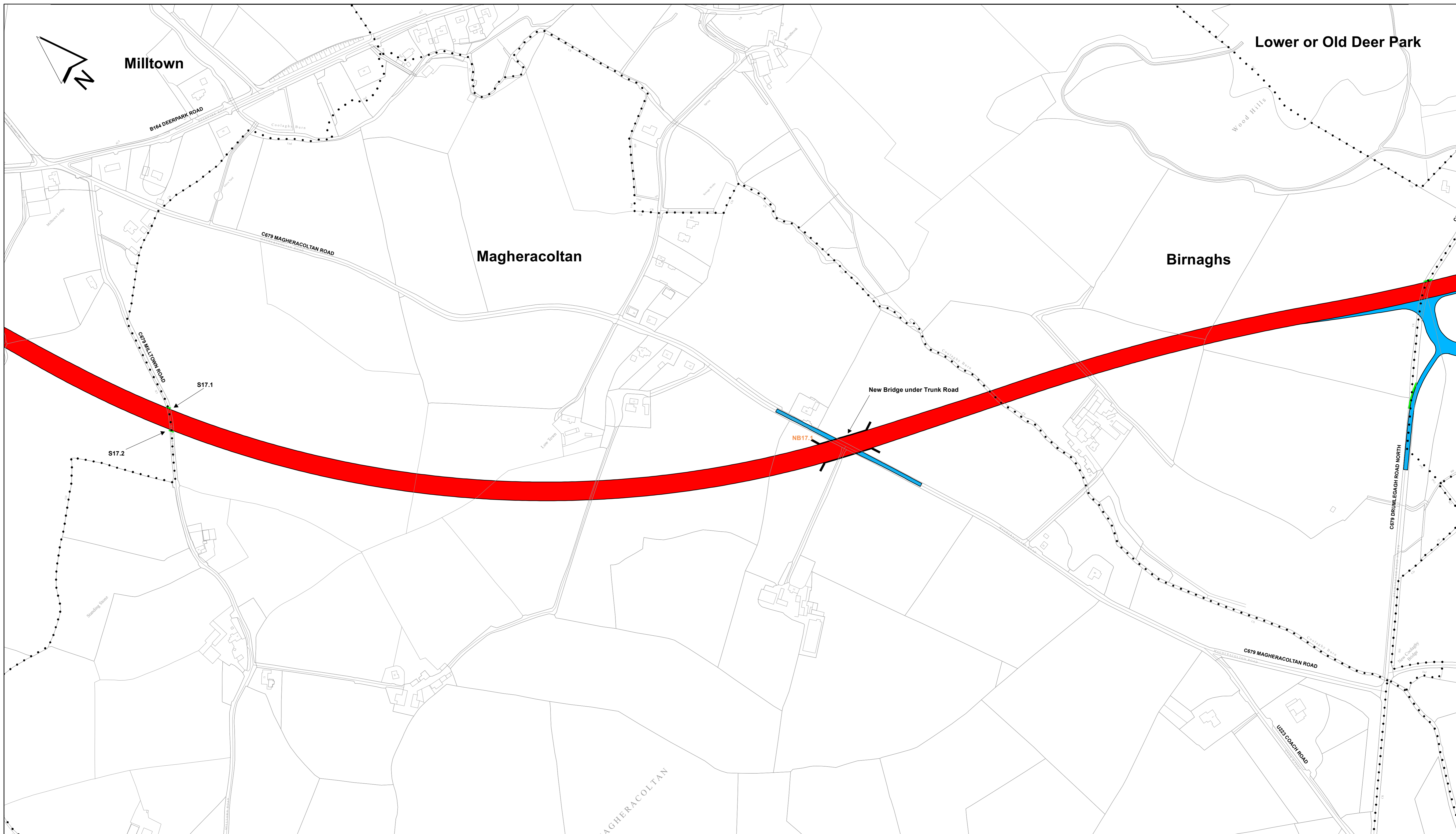
Legend

	NEW T3 TRUNK ROAD		ROADS TO BE STOPPED-UP TO ROAD TRAFFIC
	NEW T10 TRUNK ROAD		ROADS TO BE STOPPED-UP TO MOTOR VEHICLES
	EXISTING TRUNK ROADS		JUNCTIONS TO BE STOPPED-UP TO ROAD TRAFFIC
	NEW CONNECTING ROADS		NEW BRIDGES
	TOWNLAND BOUNDARY		

0 100 200 300 400 500		
Metres		
Drawn: PM	Date: 31.07.17	
Checked: AG	Date: 31.07.17	
Approved: SM	Date: 31.07.17	

This material is based upon Crown Copyright and is reproduced with the permission of Land and Property Services under delegated authority from the Controller of Her Majesty's Stationery Office.
 © Crown Copyright and database rights NIMA ES&LA214
 Unauthorised reproduction infringes © Crown copyright and may lead to prosecution or civil proceedings.

Project: A5 Western Transport Corridor			
Title: THE TRUNK ROAD T3 (WESTERN TRANSPORT CORRIDOR) ORDER (NORTHERN IRELAND) 2017			
Scale @ A1: 1:2500	DWG No.: 796036-D65-2017-16	Map No.: Map 16 of 40	Revision: A
 Department for Infrastructure An Roinn Bonnegair www.infrastructure-ni.gov.uk		WESTERN DIVISION County Hall Drumragh Avenue Omagh BT79 7AF Telephone: (028) 82254111 Fax: (028) 82254010 © Crown Copyright Reserved	

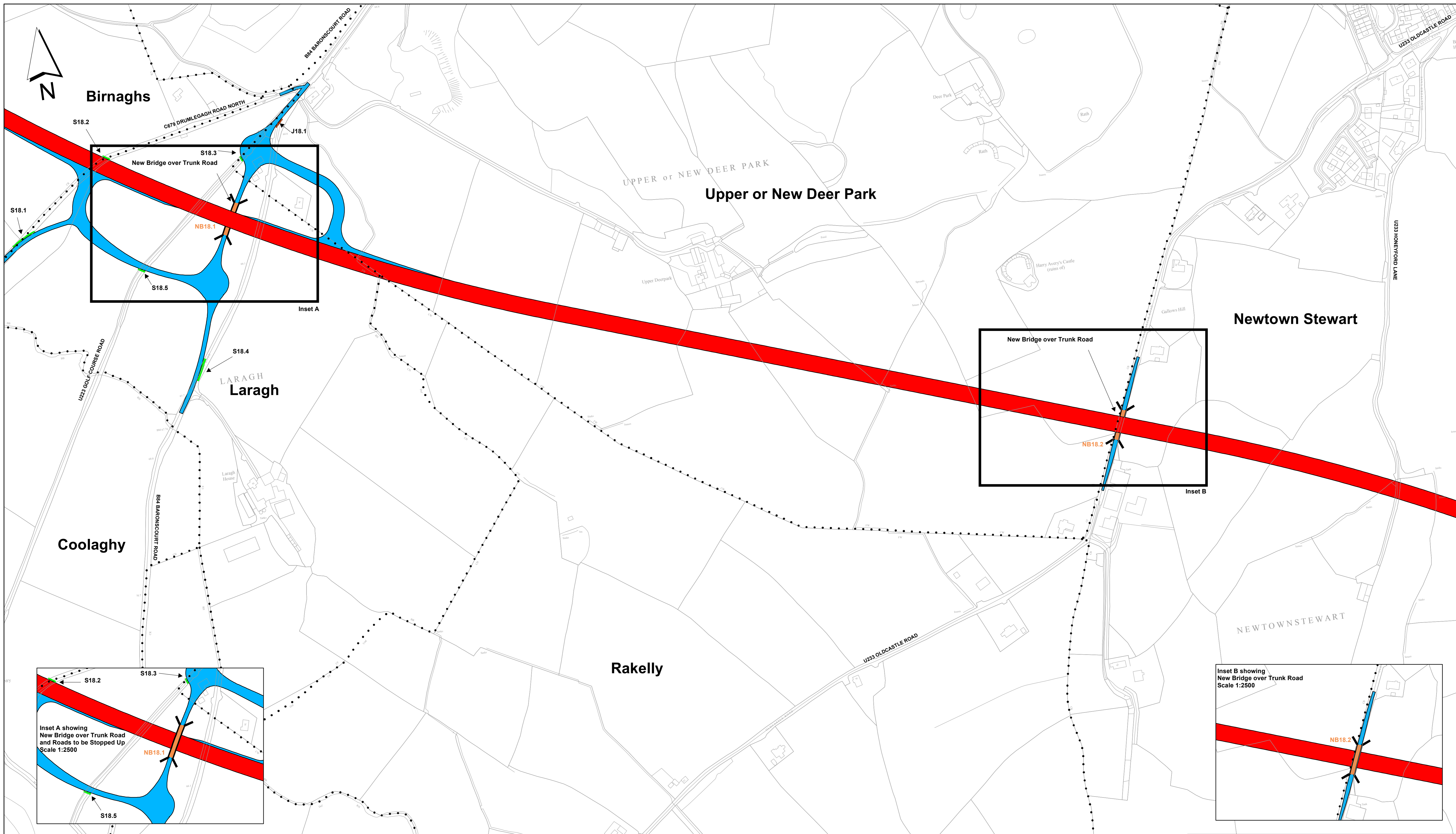


Legend

	NEW T3 TRUNK ROAD		ROADS TO BE STOPPED-UP TO ROAD TRAFFIC
	NEW T10 TRUNK ROAD		ROADS TO BE STOPPED-UP TO MOTOR VEHICLES
	EXISTING TRUNK ROADS		JUNCTIONS TO BE STOPPED-UP TO ROAD TRAFFIC
	NEW CONNECTING ROADS		NEW BRIDGES
	TOWNLAND BOUNDARY		

This material is based upon Crown Copyright and is reproduced with the permission of Land and Property Services under delegated authority from the Controller of Her Majesty's Stationery Office. © Crown Copyright and database rights NIMA ES&LA214 Unauthorised reproduction infringes © Crown copyright and may lead to prosecution or civil proceedings.			Drawn: PM Checked: AG Approved: SM	Date: 31.07.17 Date: 31.07.17 Date: 31.07.17
---	--	--	--	--

Project: A5 Western Transport Corridor			
Title: THE TRUNK ROAD T3 (WESTERN TRANSPORT CORRIDOR) ORDER (NORTHERN IRELAND) 2017			
Scale @ A1: 1:2500	DWG No.: 796036-D65-2017-17	Map No.: Map 17 of 40	Revision: A
Department for Infrastructure 		WESTERN DIVISION County Hall Drumragh Avenue Omagh BT79 7AF Telephone: (028) 82254111 Fax: (028) 82254010 © Crown Copyright Reserved	



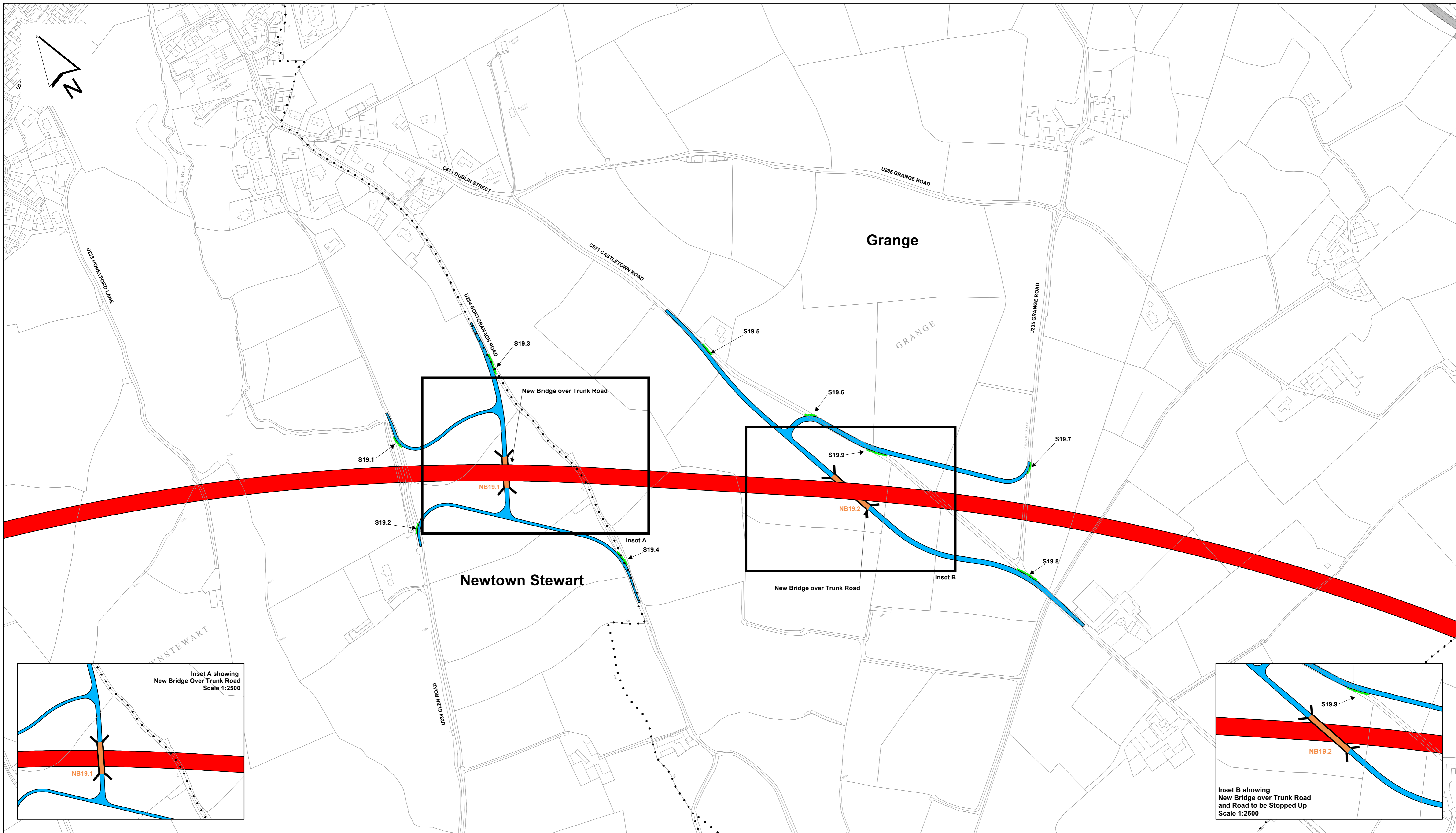
Legend

	NEW T3 TRUNK ROAD		ROADS TO BE STOPPED-UP TO ROAD TRAFFIC
	NEW T10 TRUNK ROAD		ROADS TO BE STOPPED-UP TO MOTOR VEHICLES
	EXISTING TRUNK ROADS		JUNCTIONS TO BE STOPPED-UP TO ROAD TRAFFIC
	NEW CONNECTING ROADS		NEW BRIDGES
	TOWNLAND BOUNDARY		

0 100 200 300 400 500		
Metres		
Drawn: PM	Date: 31.07.17	
Checked: AG	Date: 31.07.17	
Approved: SM	Date: 31.07.17	

This material is based upon Crown Copyright and is reproduced with the permission of Land and Property Services under delegated authority from the Controller of Her Majesty's Stationery Office.
 © Crown Copyright and database rights NIMA ES&LA214
 Unauthorised reproduction infringes © Crown copyright and may lead to prosecution or civil proceedings.

Project: A5 Western Transport Corridor			
Title: THE TRUNK ROAD T3 (WESTERN TRANSPORT CORRIDOR) ORDER (NORTHERN IRELAND) 2017			
Scale @ A1: 1:2500	DWG No.: 796036-D65-2017-18	Map No.: Map 18 of 40	Revision: A
 Department for Infrastructure An Roinn Bonneagair www.infrastructure-ni.gov.uk		WESTERN DIVISION County Hall Drumragh Avenue Omagh BT79 7AF Telephone: (028) 8225411 Fax: (028) 8225410 © Crown Copyright Reserved	

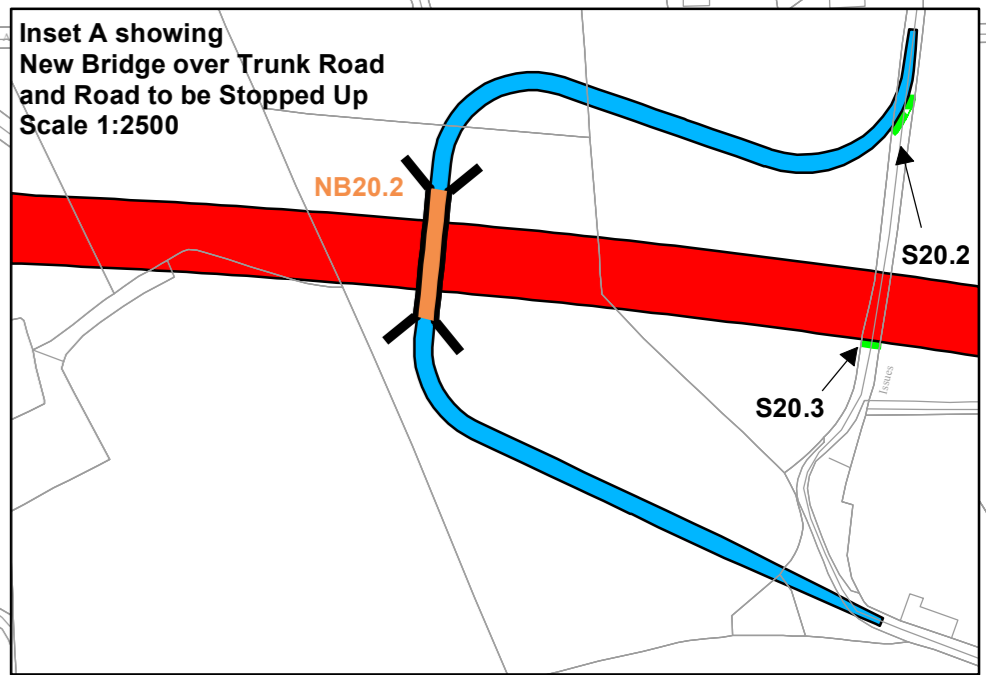
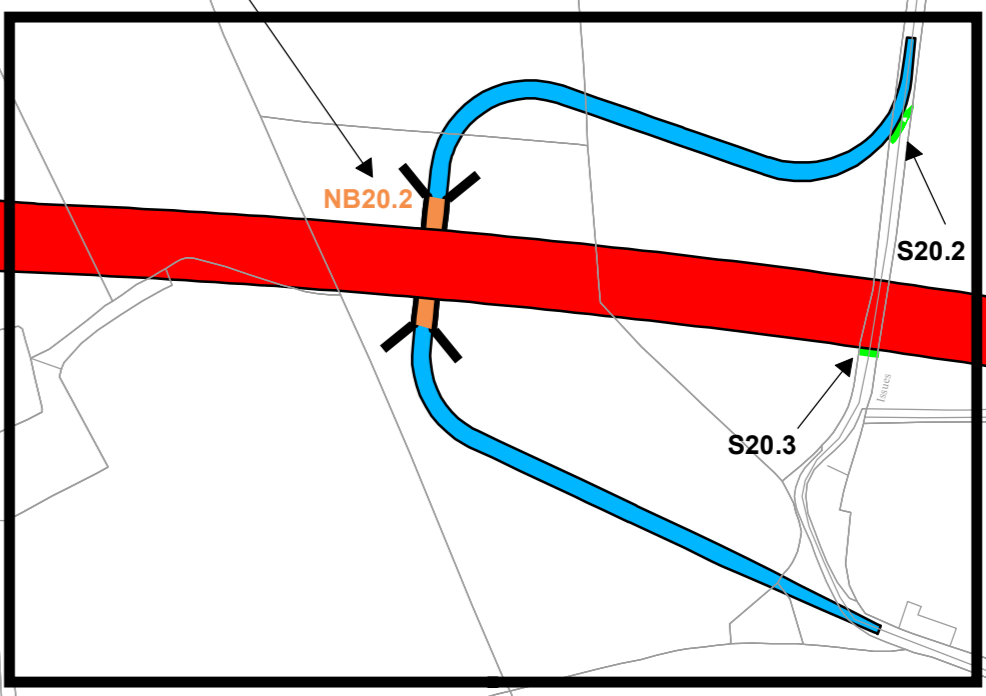
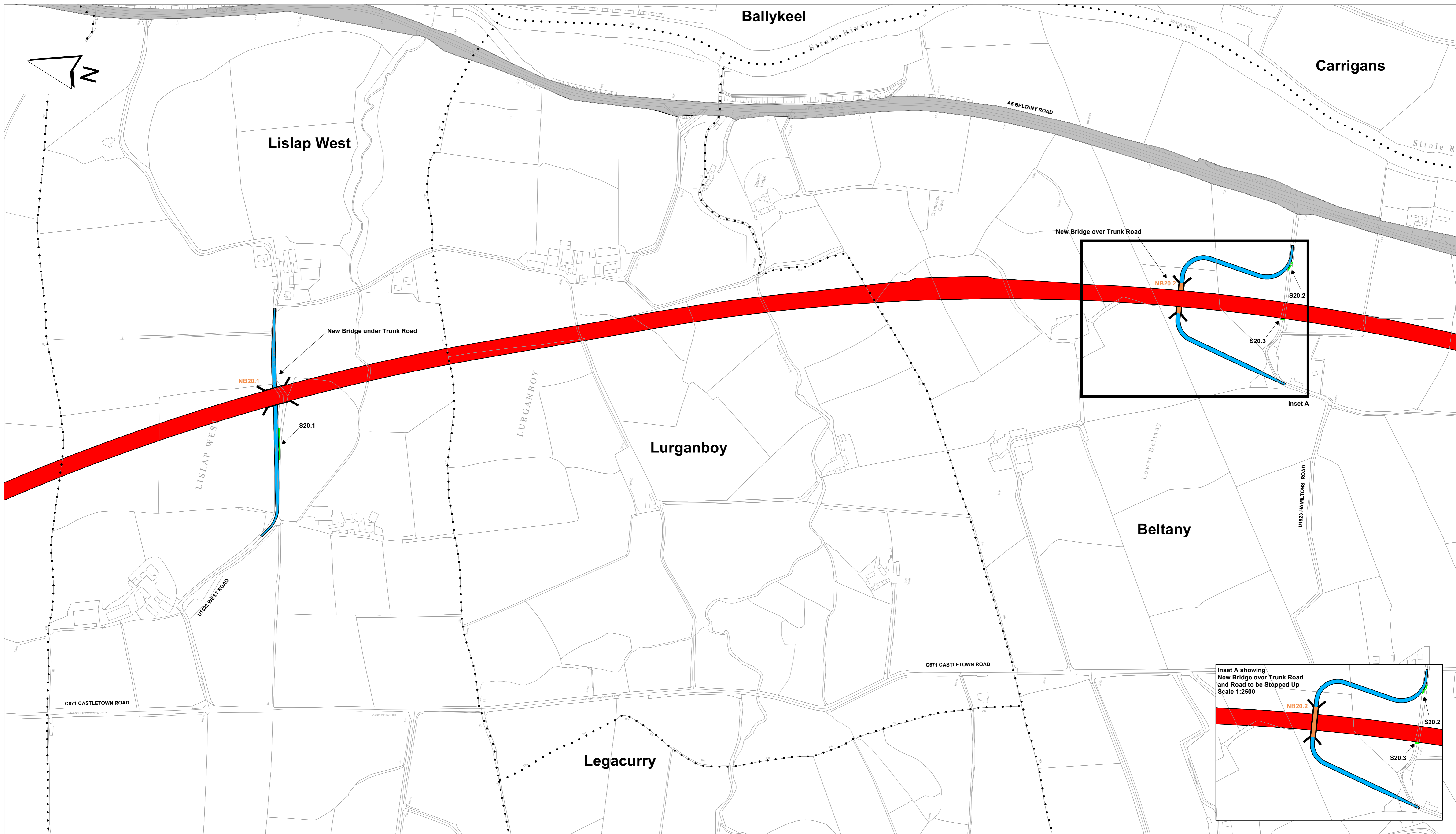


Legend

	NEW T3 TRUNK ROAD		ROADS TO BE STOPPED-UP TO ROAD TRAFFIC
	NEW T10 TRUNK ROAD		ROADS TO BE STOPPED-UP TO MOTOR VEHICLES
	EXISTING TRUNK ROADS		JUNCTIONS TO BE STOPPED-UP TO ROAD TRAFFIC
	NEW CONNECTING ROADS		NEW BRIDGES
	TOWNLAND BOUNDARY		

0 100 200 300 400 500			
Metres			
This material is based upon Crown Copyright and is reproduced with the permission of Land and Property Services under delegated authority from the Controller of Her Majesty's Stationery Office. © Crown Copyright and database rights NIMA ES&LA214		Drawn: PM Date 31.07.17	Checked: AG Date 31.07.17
Unauthorised reproduction infringes © Crown copyright and may lead to prosecution or civil proceedings.		Approved: SM Date 31.07.17	

Project: A5 Western Transport Corridor			
Title: THE TRUNK ROAD T3 (WESTERN TRANSPORT CORRIDOR) ORDER (NORTHERN IRELAND) 2017			
Scale @ A1: 1:2500	DWG No.: 796036-D65-2017-19	Map No.: Map 19 of 40	Revision: A
 Department for Infrastructure An Roinn Bonneagair www.infrastructure-ni.gov.uk		WESTERN DIVISION County Hall Drumragh Avenue Omagh BT79 7AF Telephone: (028) 82254111 Fax: (028) 82254010 © Crown Copyright Reserved	



Legend

	NEW T3 TRUNK ROAD		ROADS TO BE STOPPED-UP TO ROAD TRAFFIC
	NEW T10 TRUNK ROAD		ROADS TO BE STOPPED-UP TO MOTOR VEHICLES
	EXISTING TRUNK ROADS		JUNCTIONS TO BE STOPPED-UP TO ROAD TRAFFIC
	NEW CONNECTING ROADS		NEW BRIDGES
	TOWNLAND BOUNDARY		

0 100 200 300 400 500		
Metres		
Drawn: PM	Date: 31.07.17	
Checked: AG	Date: 31.07.17	
Approved: SM	Date: 31.07.17	

This material is based upon Crown Copyright and is reproduced with the permission of Land and Property Services under delegated authority from the Controller of Her Majesty's Stationery Office.
 © Crown Copyright and database rights NIMA ES&LA214
 Unauthorised reproduction infringes © Crown copyright and may lead to prosecution or civil proceedings.

Project: A5 Western Transport Corridor			
Title: THE TRUNK ROAD T3 (WESTERN TRANSPORT CORRIDOR) ORDER (NORTHERN IRELAND) 2017			
Scale @ A1: 1:2500	DWG No.: 796036-D65-2017-20	Map No.: Map 20 of 40	Revision: A
 Department for Infrastructure An Roinn Bonnegair www.infrastructure.ni.gov.uk		WESTERN DIVISION County Hall Drumragh Avenue Omagh BT79 7AF Telephone: (028) 82254111 Fax: (028) 82254010 © Crown Copyright Reserved	