

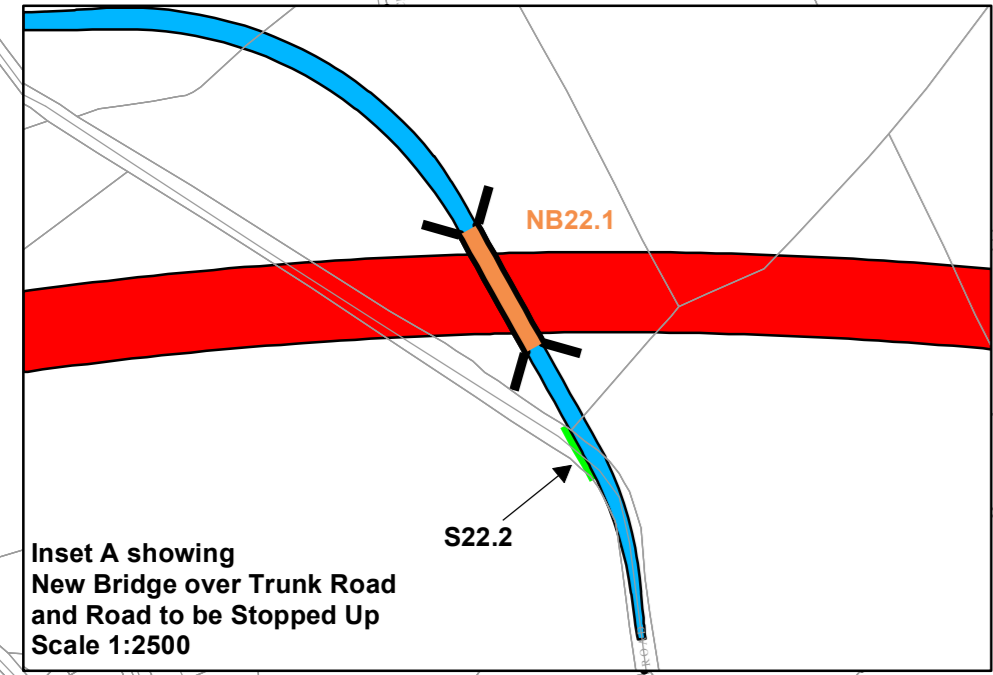
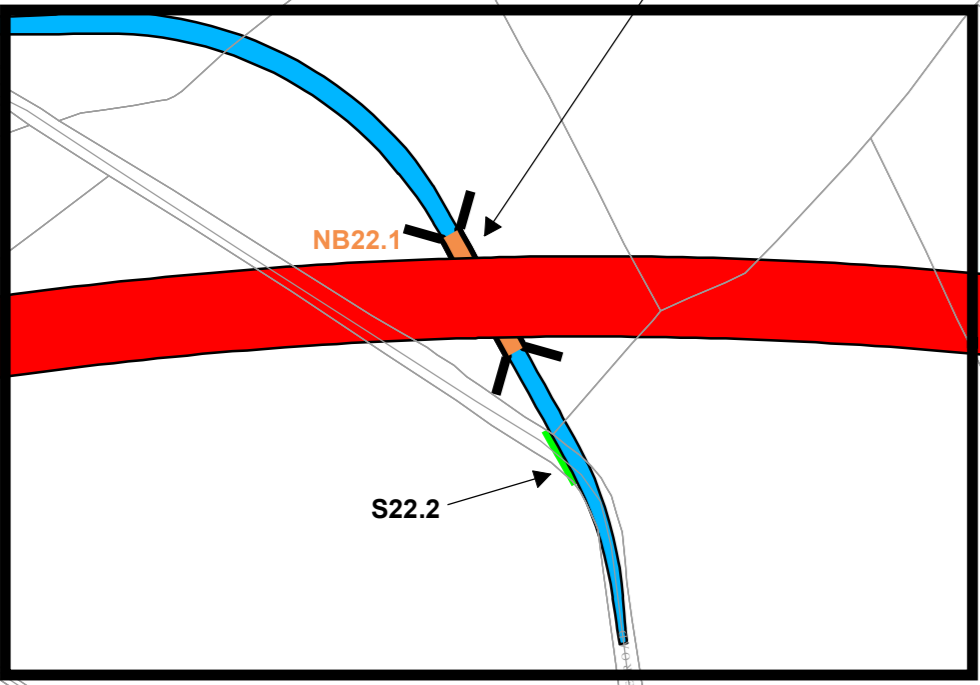
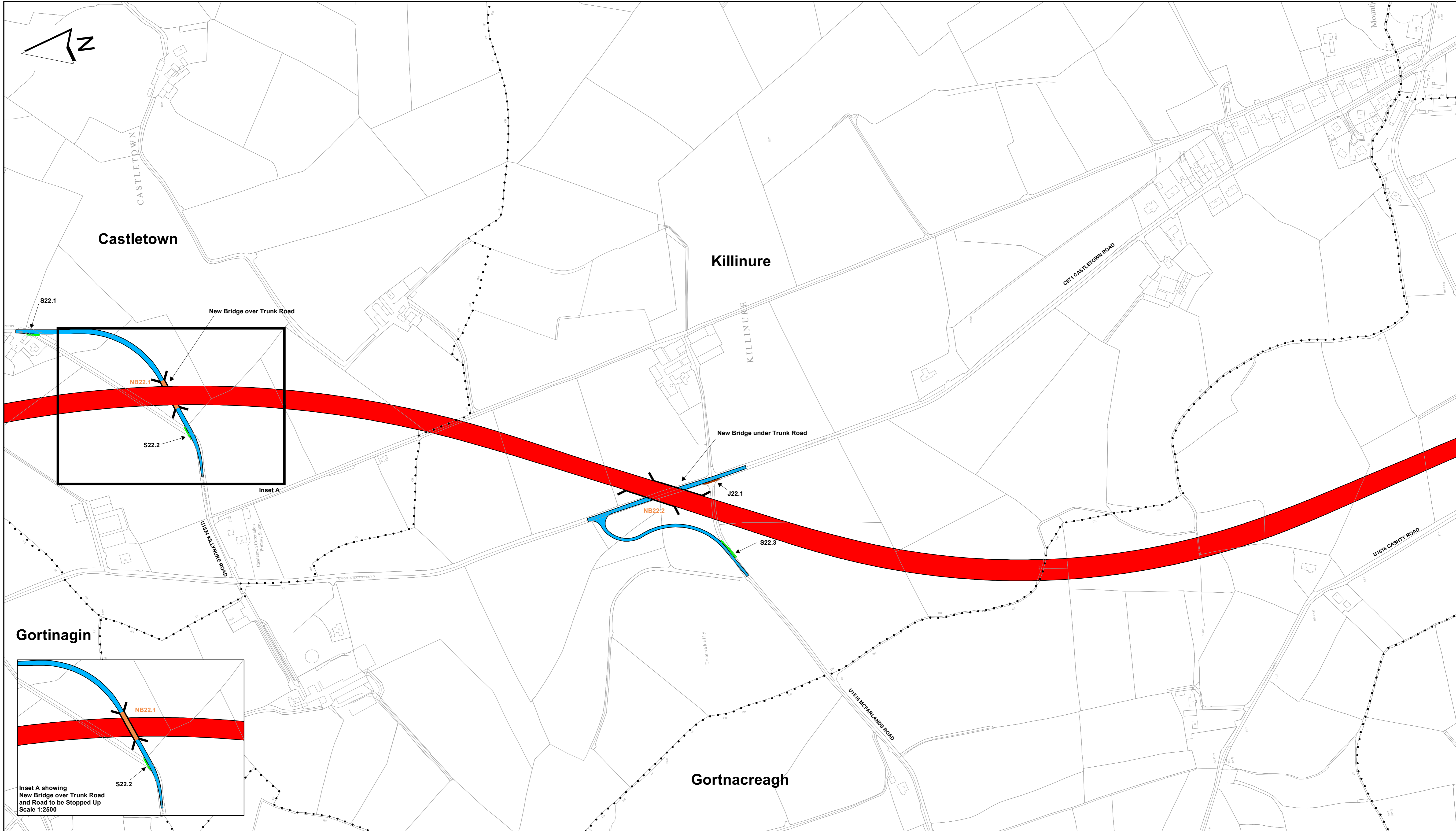
**Legend**

	NEW T3 TRUNK ROAD		ROADS TO BE STOPPED-UP TO ROAD TRAFFIC
	NEW T10 TRUNK ROAD		ROADS TO BE STOPPED-UP TO MOTOR VEHICLES
	EXISTING TRUNK ROADS		JUNCTIONS TO BE STOPPED-UP TO ROAD TRAFFIC
	NEW CONNECTING ROADS		NEW BRIDGES
	TOWNLAND BOUNDARY		

0			100	200	300	400	500
Metres							
<p>This material is based upon Crown Copyright and is reproduced with the permission of Land and Property Services under delegated authority from the Controller of Her Majesty's Stationery Office.          © Crown Copyright and database rights NIMA ES&amp;LA214</p>							
Drawn	PM	Date	31.07.17				
Checked	AG	Date	31.07.17				
Approved	SM	Date	31.07.17				

Unauthorised reproduction infringes © Crown copyright and may lead to prosecution or civil proceedings.

Project			
A5 Western Transport Corridor			
Title			
THE TRUNK ROAD T3 (WESTERN TRANSPORT CORRIDOR) ORDER (NORTHERN IRELAND) 2017			
Scale @ A1	DWG No.	Map No.	Revision
1:2500	796036-D65-2017-21	Map 21 of 40	A
		WESTERN DIVISION County Hall Drumragh Avenue Omagh BT79 7AF Telephone: (028) 82254111 Fax: (028) 82254010 © Crown Copyright Reserved	



**Legend**

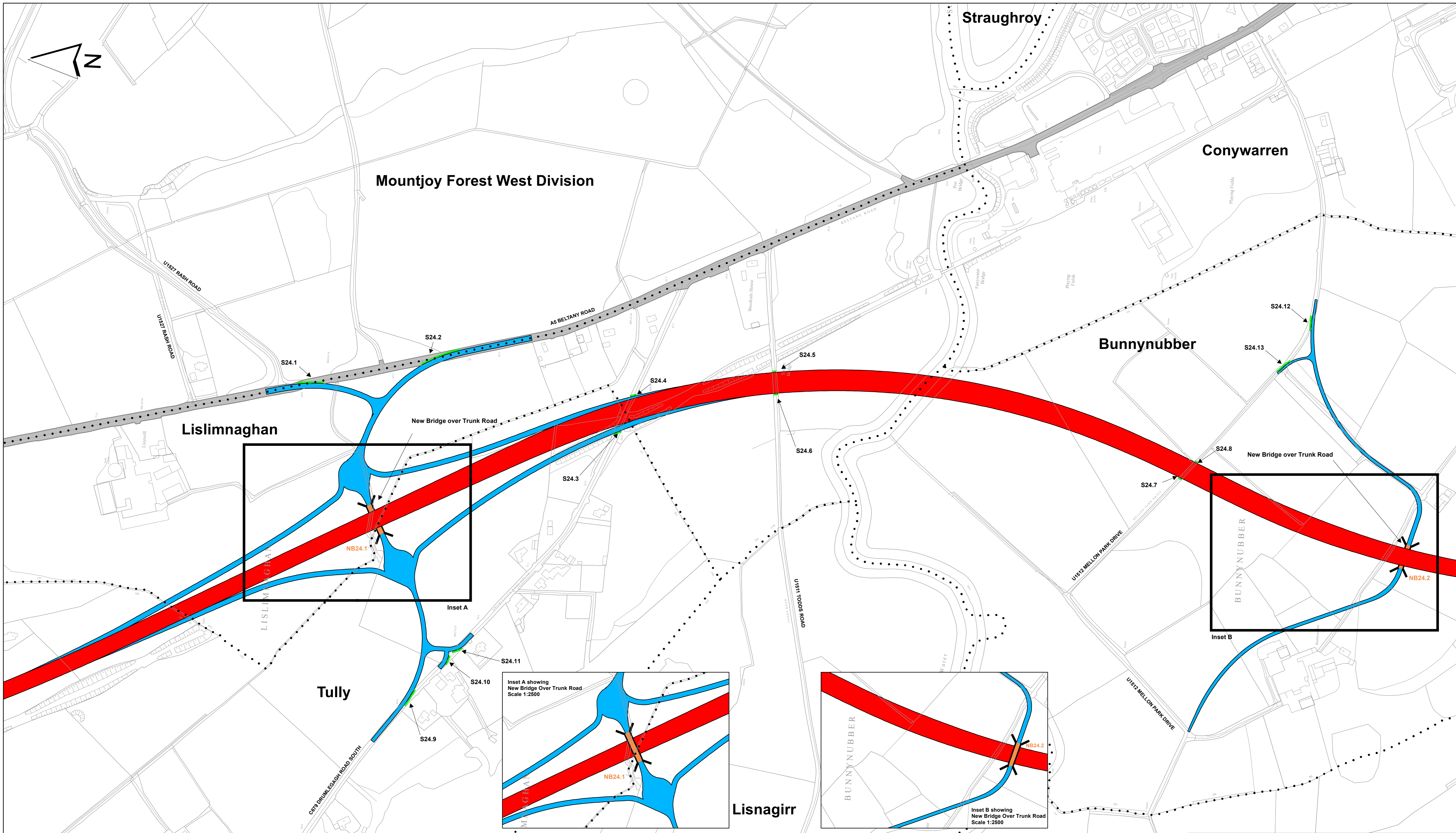
	NEW T3 TRUNK ROAD		ROADS TO BE STOPPED-UP TO ROAD TRAFFIC
	NEW T10 TRUNK ROAD		ROADS TO BE STOPPED-UP TO MOTOR VEHICLES
	EXISTING TRUNK ROADS		JUNCTIONS TO BE STOPPED-UP TO ROAD TRAFFIC
	NEW CONNECTING ROADS		NEW BRIDGES
	TOWNLAND BOUNDARY		

0 100 200 300 400 500		
Metres		
Drawn: PM	Date: 31.07.17	
Checked: AG	Date: 31.07.17	
Approved: SM	Date: 31.07.17	

Project: A5 Western Transport Corridor			
Title: THE TRUNK ROAD T3 (WESTERN TRANSPORT CORRIDOR) ORDER (NORTHERN IRELAND) 2017			
Scale @ A1: 1:2500	DWG No.: 796036-D65-2017-22	Map No.: Map 22 of 40	Revision: A
 Department for Infrastructure An Roinn Bonneagair <a href="http://www.infrastructure.ni.gov.uk">www.infrastructure.ni.gov.uk</a>		WESTERN DIVISION County Hall Drumragh Avenue Omagh BT79 7AF Telephone: (028) 8225411 Fax: (028) 8225410 © Crown Copyright Reserved	

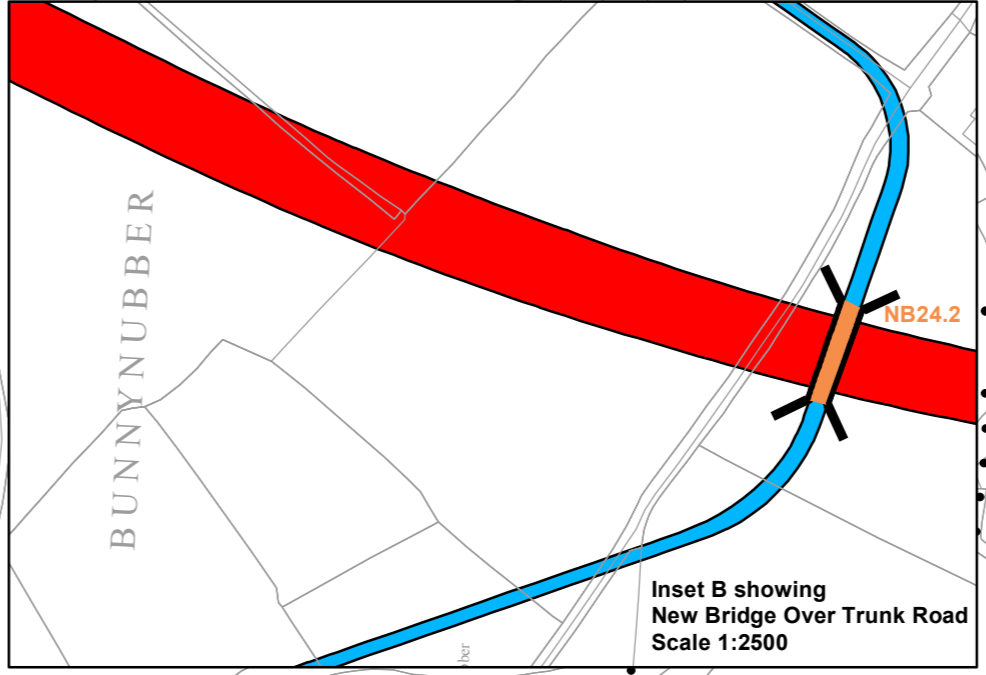
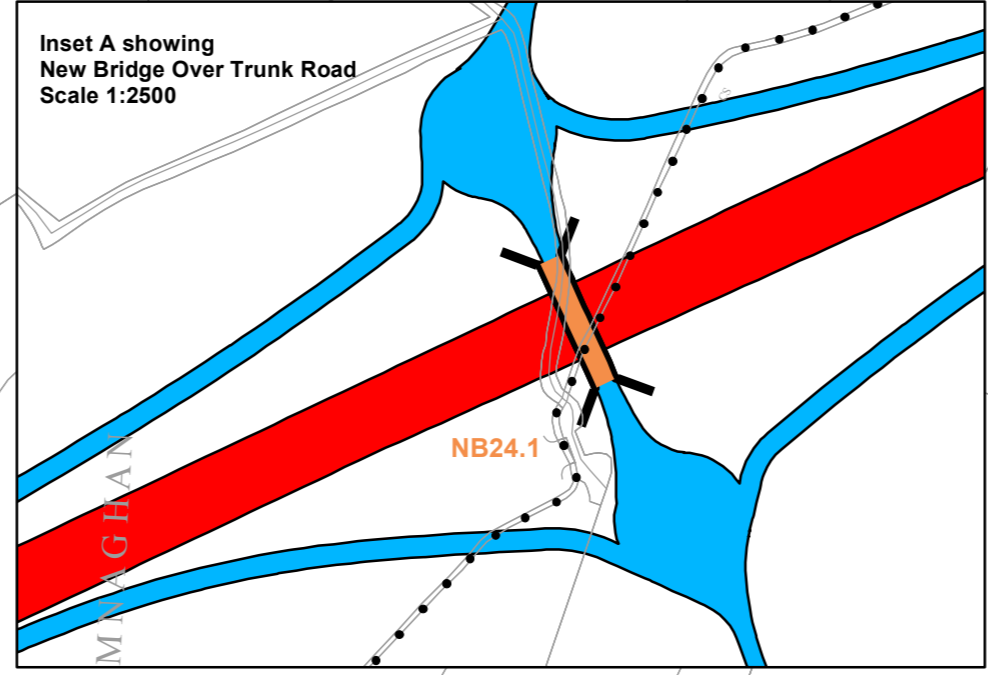
This material is based upon Crown Copyright and is reproduced with the permission of Land and Property Services under delegated authority from the Controller of Her Majesty's Stationery Office.  
 © Crown Copyright and database rights NIMA ES&LA214  
 Unauthorised reproduction infringes © Crown copyright and may lead to prosecution or civil proceedings.





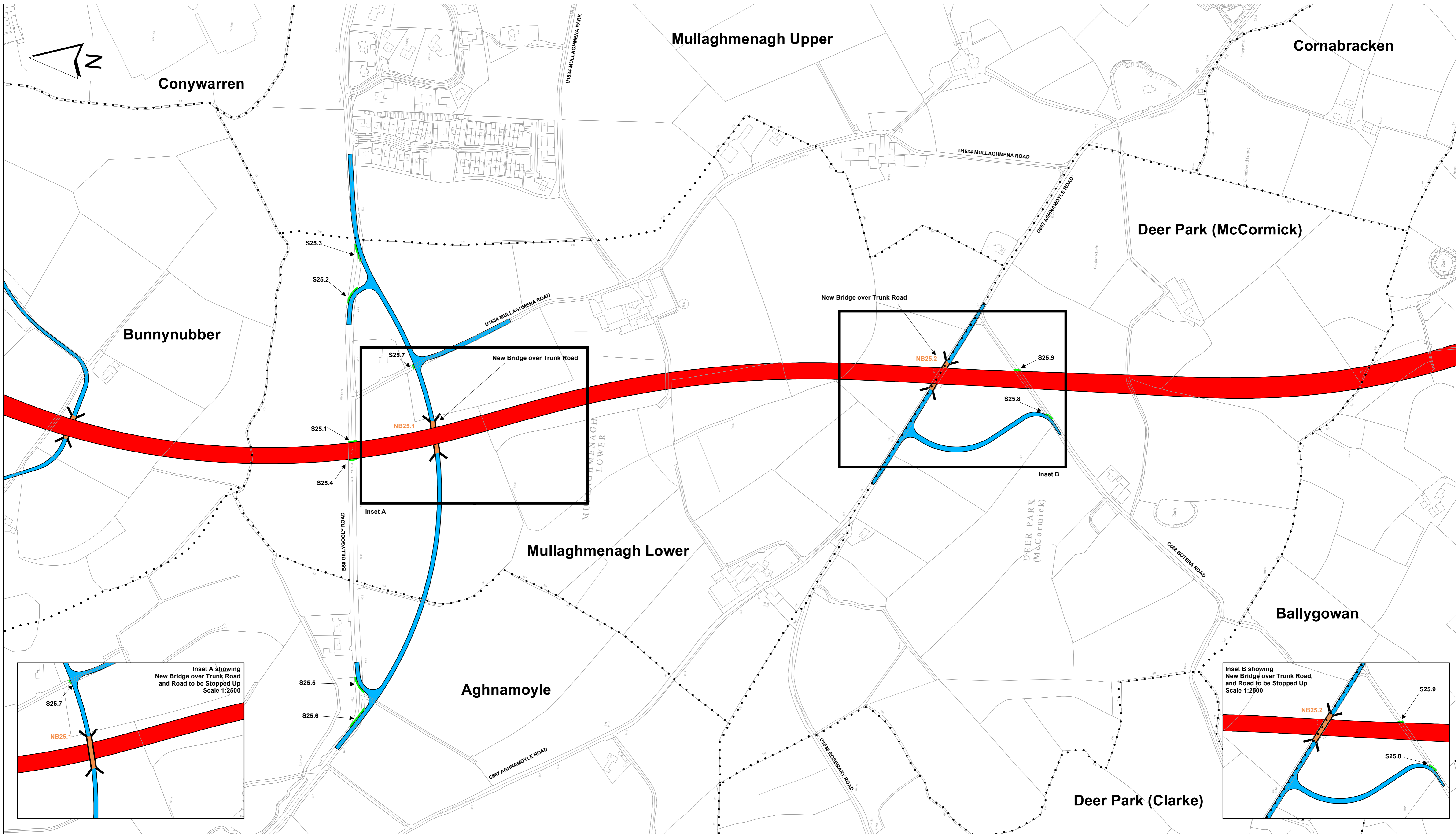
**Legend**

	NEW T3 TRUNK ROAD		ROADS TO BE STOPPED-UP TO ROAD TRAFFIC
	NEW T10 TRUNK ROAD		ROADS TO BE STOPPED-UP TO MOTOR VEHICLES
	EXISTING TRUNK ROADS		JUNCTIONS TO BE STOPPED-UP TO ROAD TRAFFIC
	NEW CONNECTING ROADS		NEW BRIDGES
	TOWNLAND BOUNDARY		



0 100 200 300 400 500		
Metres		
Drawn: PM	Date: 31.07.17	This material is based upon Crown Copyright and is reproduced with the permission of Land and Property Services under delegated authority from the Controller of Her Majesty's Stationery Office. © Crown Copyright and database rights NIMA ES&LA214 Unauthorised reproduction infringes © Crown copyright and may lead to prosecution or civil proceedings.
Checked: AG	Date: 31.07.17	
Approved: SM	Date: 31.07.17	

Project: A5 Western Transport Corridor			
Title: THE TRUNK ROAD T3 (WESTERN TRANSPORT CORRIDOR) ORDER (NORTHERN IRELAND) 2017			
Scale @ A1: 1:2500	DWG No.: 796036-D65-2017-24	Map No.: Map 24 of 40	Revision: A
 Department for Infrastructure An Roinn <b>Bonneagair</b> www.infrastructure.ni.gov.uk		WESTERN DIVISION County Hall Drumragh Avenue Omagh BT79 7AF Telephone: (028) 82254111 Fax: (028) 82254010 © Crown Copyright Reserved	



**Legend**

	NEW T3 TRUNK ROAD		ROADS TO BE STOPPED-UP TO ROAD TRAFFIC
	NEW T10 TRUNK ROAD		ROADS TO BE STOPPED-UP TO MOTOR VEHICLES
	EXISTING TRUNK ROADS		JUNCTIONS TO BE STOPPED-UP TO ROAD TRAFFIC
	NEW CONNECTING ROADS		NEW BRIDGES
	TOWNLAND BOUNDARY		

Project			A5 Western Transport Corridor		
Title			THE TRUNK ROAD T3 (WESTERN TRANSPORT CORRIDOR) ORDER (NORTHERN IRELAND) 2017		
Scale @ A1	DWG No.	Map No.	Revision		
1:2500	796036-D65-2017-25	Map 25 of 40	A		

0 100 200 300 400 500  
Metres

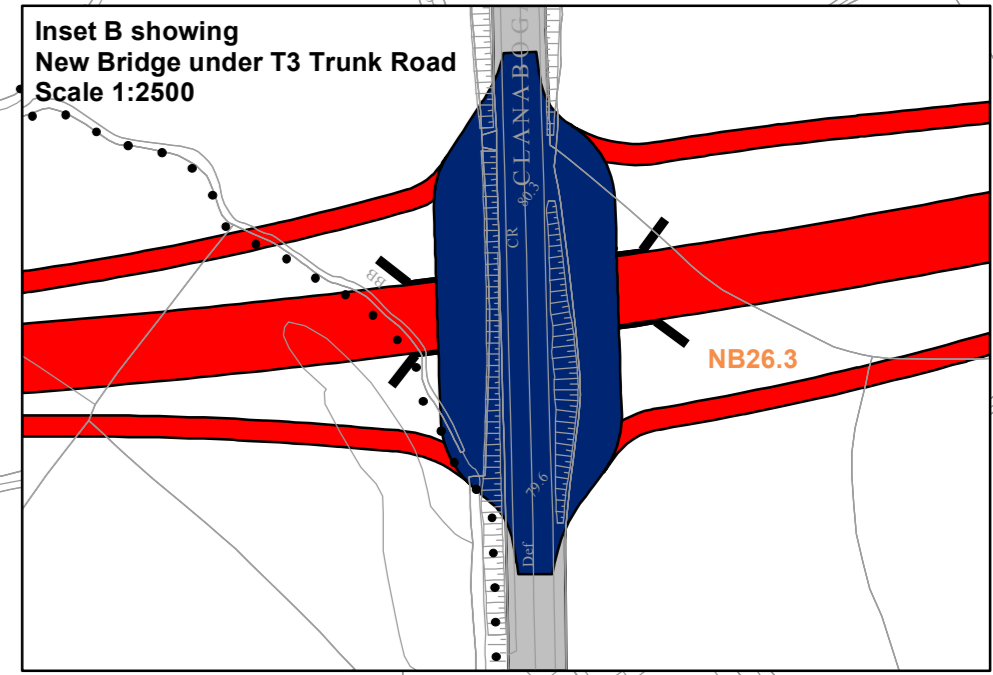
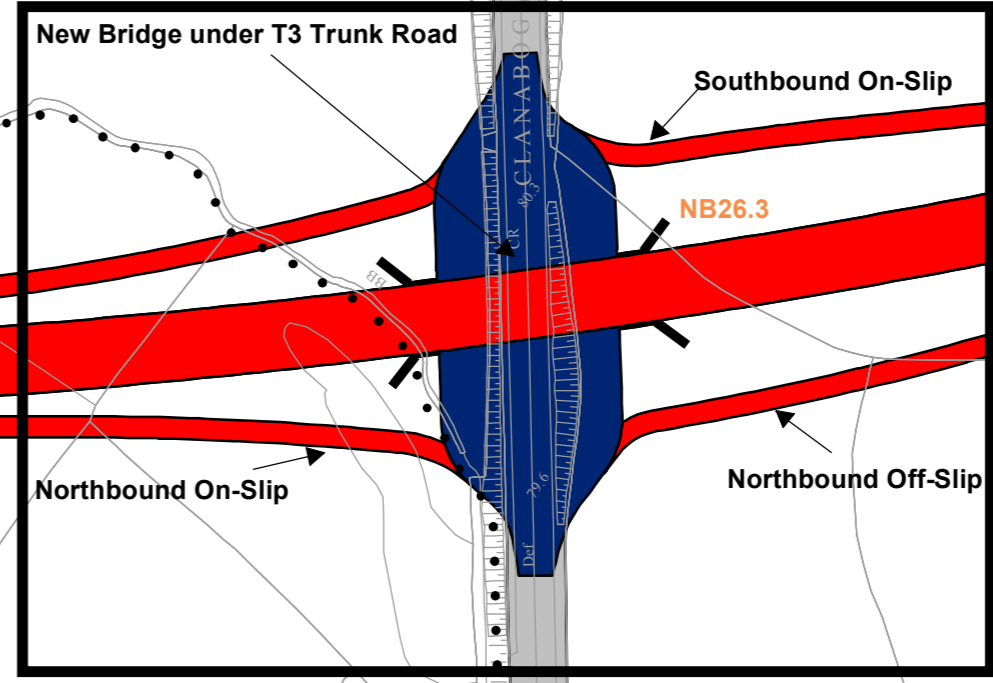
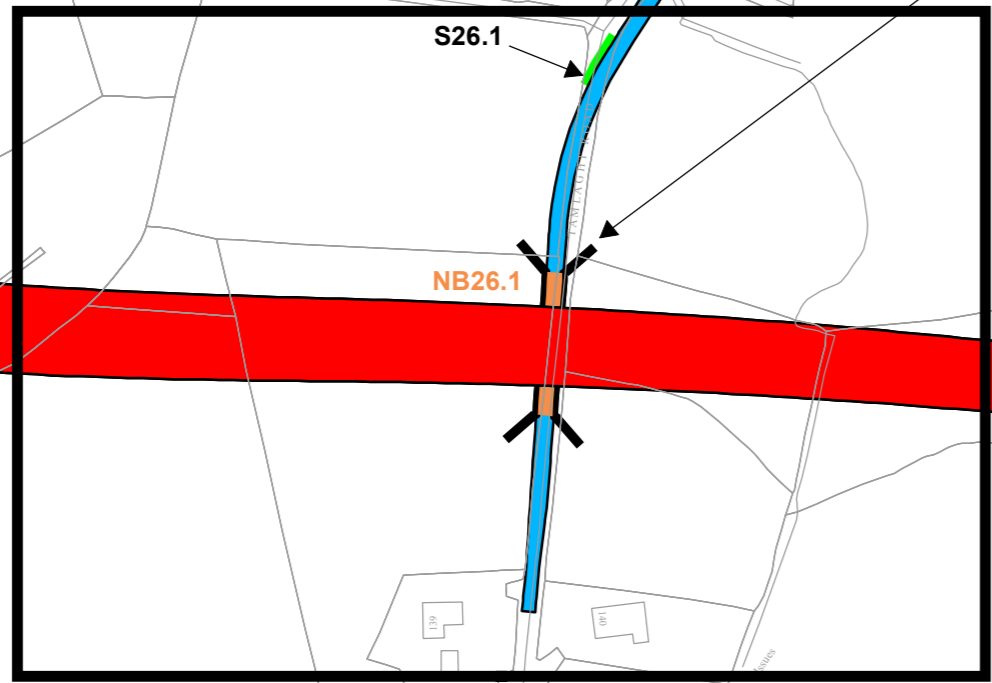
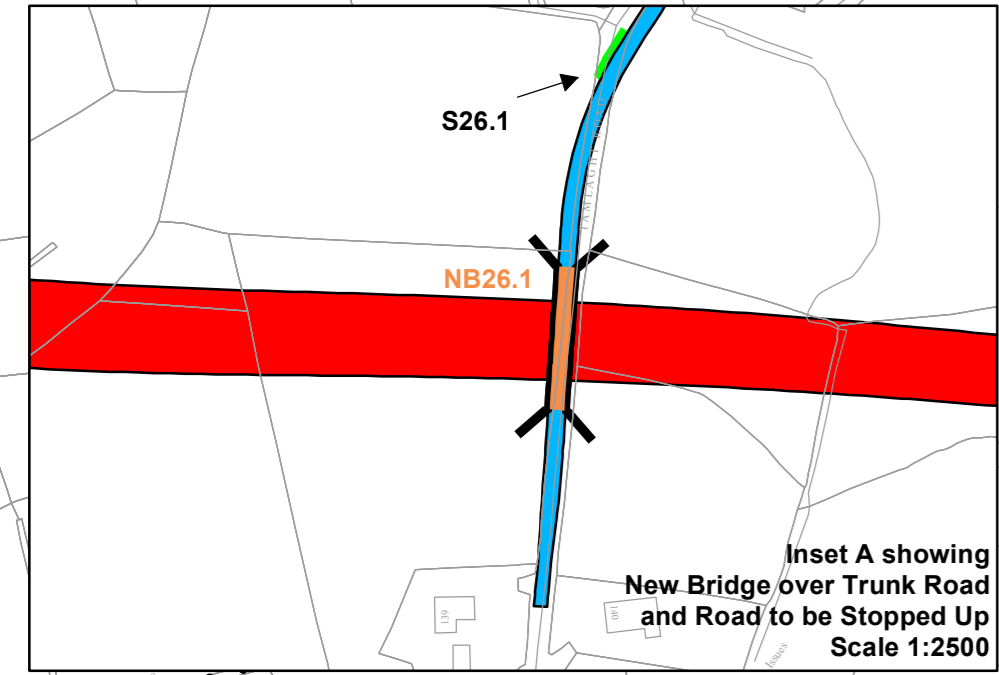
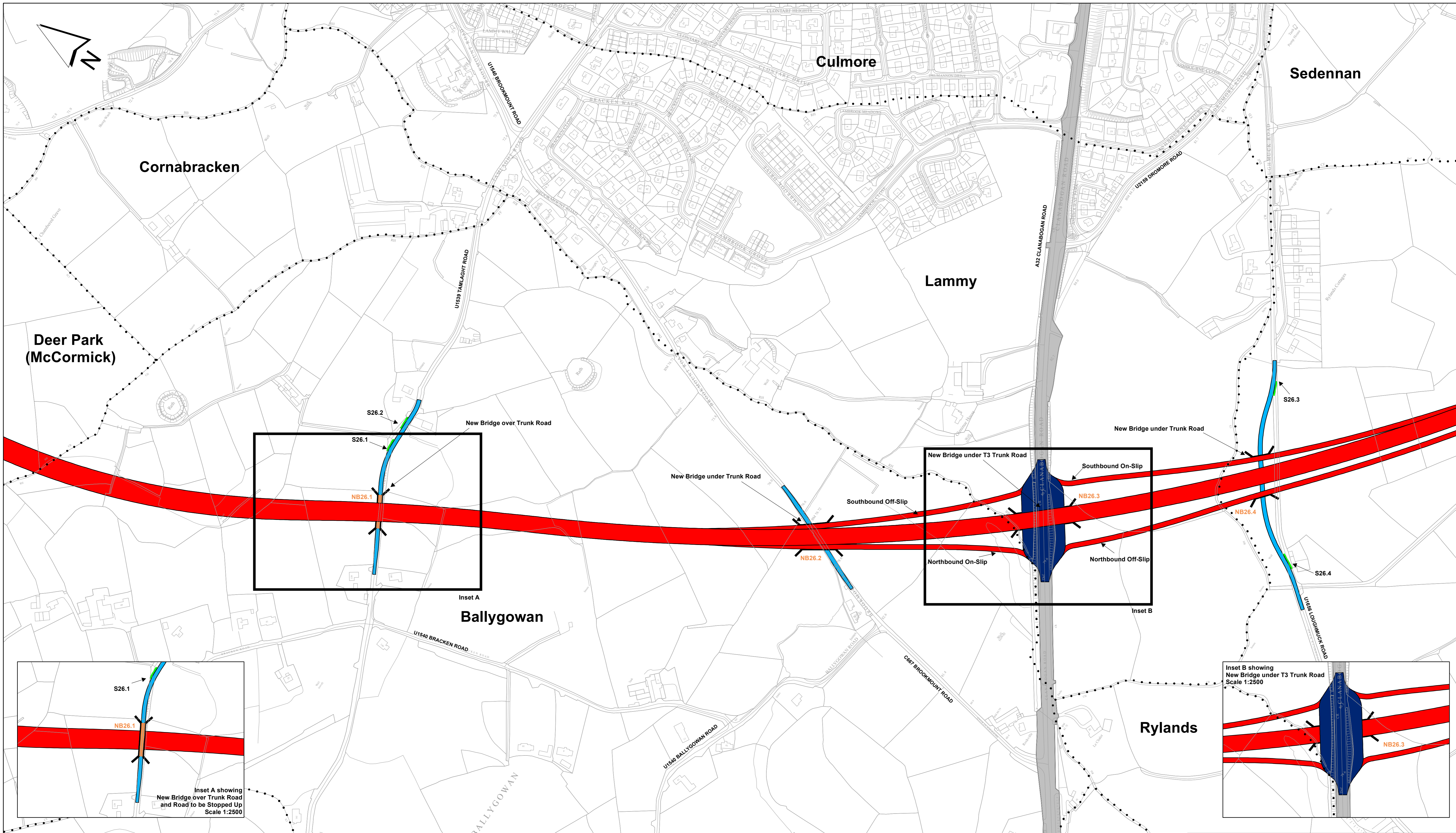
This material is based upon Crown Copyright and is reproduced with the permission of Land and Property Services under delegated authority from the Controller of Her Majesty's Stationery Office.  
© Crown Copyright and database rights NIMA ES&LA214

Drawn	PM	Date	31.07.17
Checked	AG	Date	31.07.17
Approved	SM	Date	31.07.17

Unauthorised reproduction infringes © Crown copyright and may lead to prosecution or civil proceedings.

Department for  
**Infrastructure**  
An Roinn  
**Bonneagair**  
www.infrastructure.ni.gov.uk

WESTERN DIVISION  
County Hall  
Drumragh Avenue  
Omagh  
BT79 7AF  
Telephone: (028) 8224111  
Fax: (028) 8224010  
© Crown Copyright Reserved



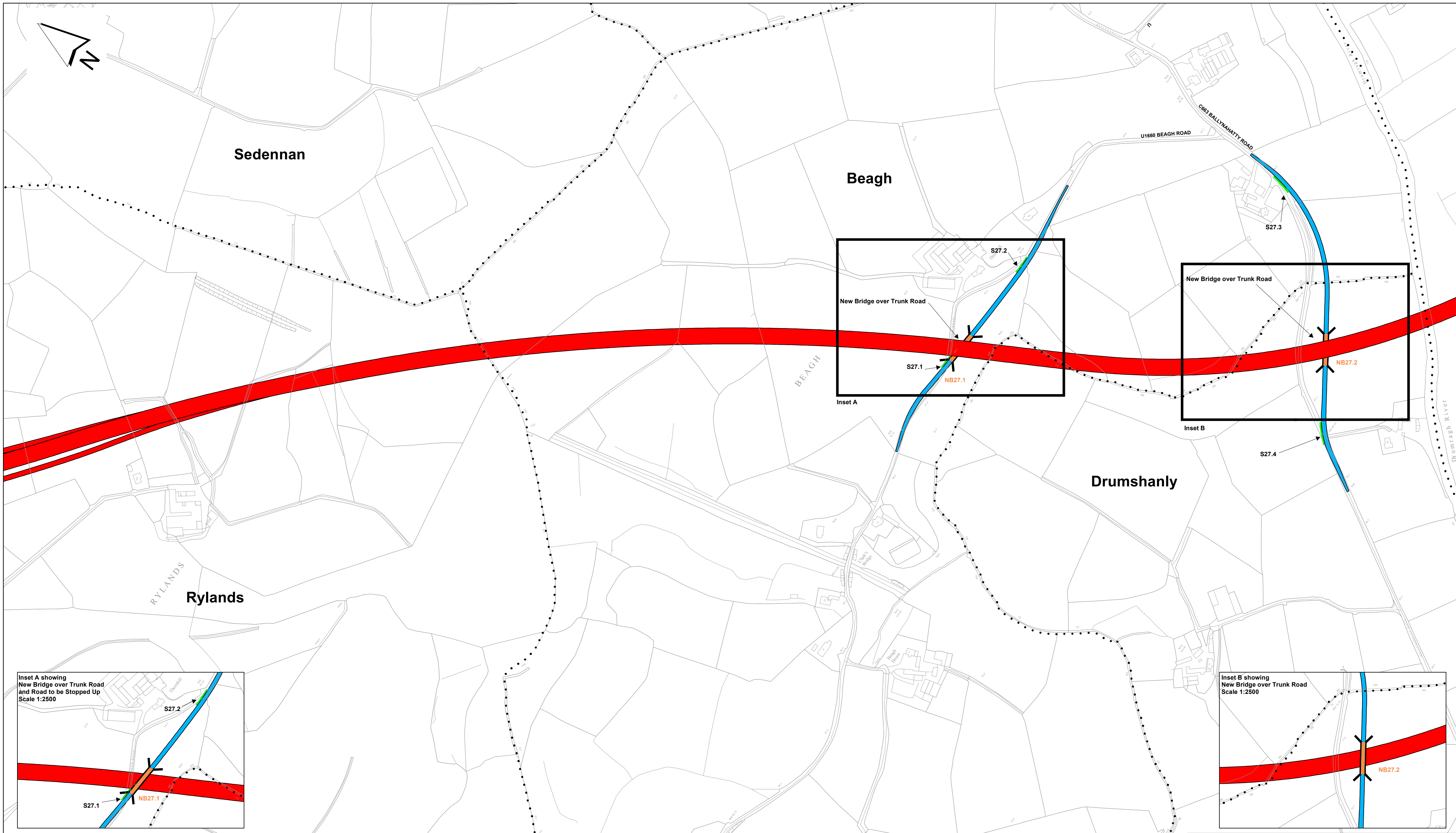
**Legend**

	NEW T3 TRUNK ROAD		ROADS TO BE STOPPED-UP TO ROAD TRAFFIC
	NEW T10 TRUNK ROAD		ROADS TO BE STOPPED-UP TO MOTOR VEHICLES
	EXISTING TRUNK ROADS		JUNCTIONS TO BE STOPPED-UP TO ROAD TRAFFIC
	NEW CONNECTING ROADS		NEW BRIDGES
	TOWNLAND BOUNDARY		

0 100 200 300 400 500		
Metres		
Drawn: PM	Date: 31.07.17	
Checked: AG	Date: 31.07.17	
Approved: SM	Date: 31.07.17	

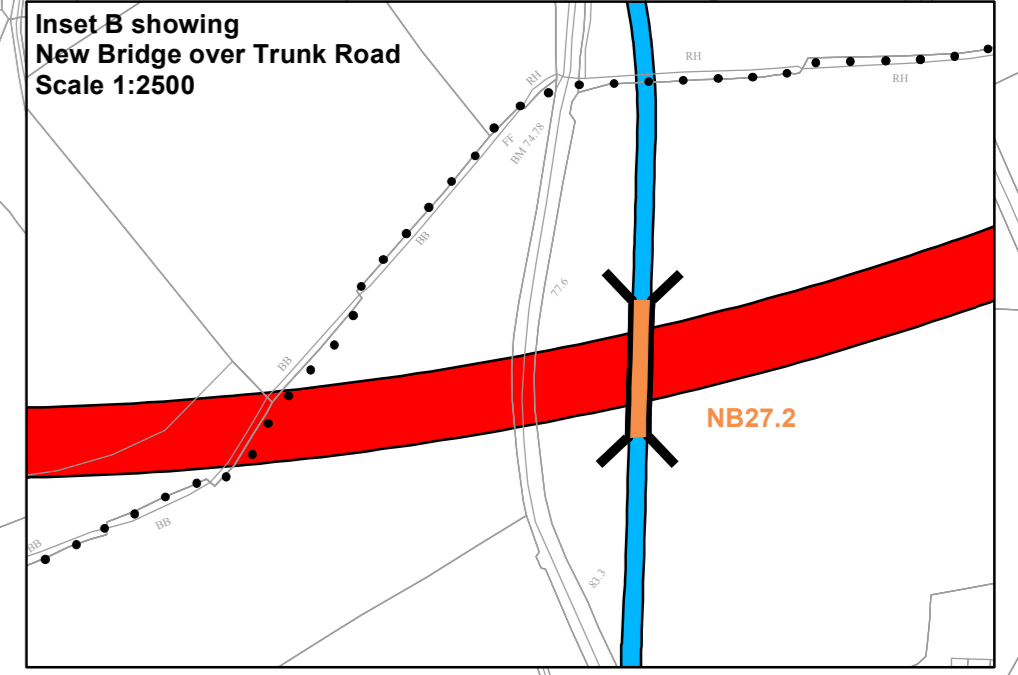
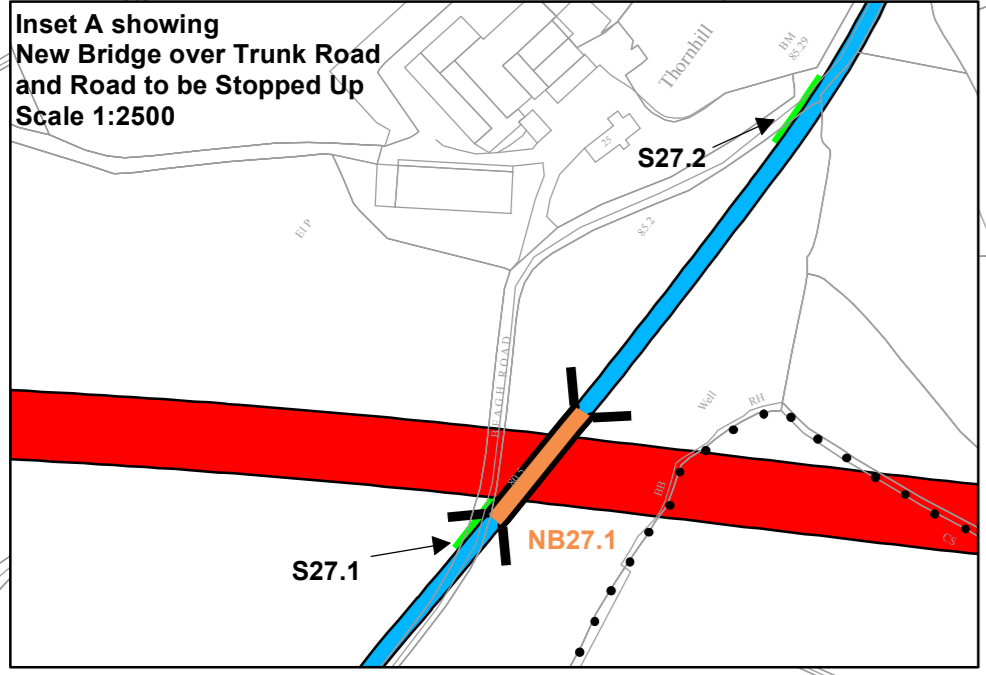
This material is based upon Crown Copyright and is reproduced with the permission of Land and Property Services under delegated authority from the Controller of Her Majesty's Stationery Office.  
 © Crown Copyright and database rights NIMA ES&LA214  
 Unauthorised reproduction infringes © Crown copyright and may lead to prosecution or civil proceedings.

Project: A5 Western Transport Corridor			
Title: THE TRUNK ROAD T3 (WESTERN TRANSPORT CORRIDOR) ORDER (NORTHERN IRELAND) 2017			
Scale @ A1: 1:2500	DWG No.: 796036-D65-2017-26	Map No.: Map 26 of 40	Revision: A
 Department for Infrastructure An Roinn Bonneagair <a href="http://www.infrastructure.ni.gov.uk">www.infrastructure.ni.gov.uk</a>		WESTERN DIVISION County Hall Drumragh Avenue Omagh BT79 7AF Telephone: (028) 8225411 Fax: (028) 8225410 © Crown Copyright Reserved	



**Legend**

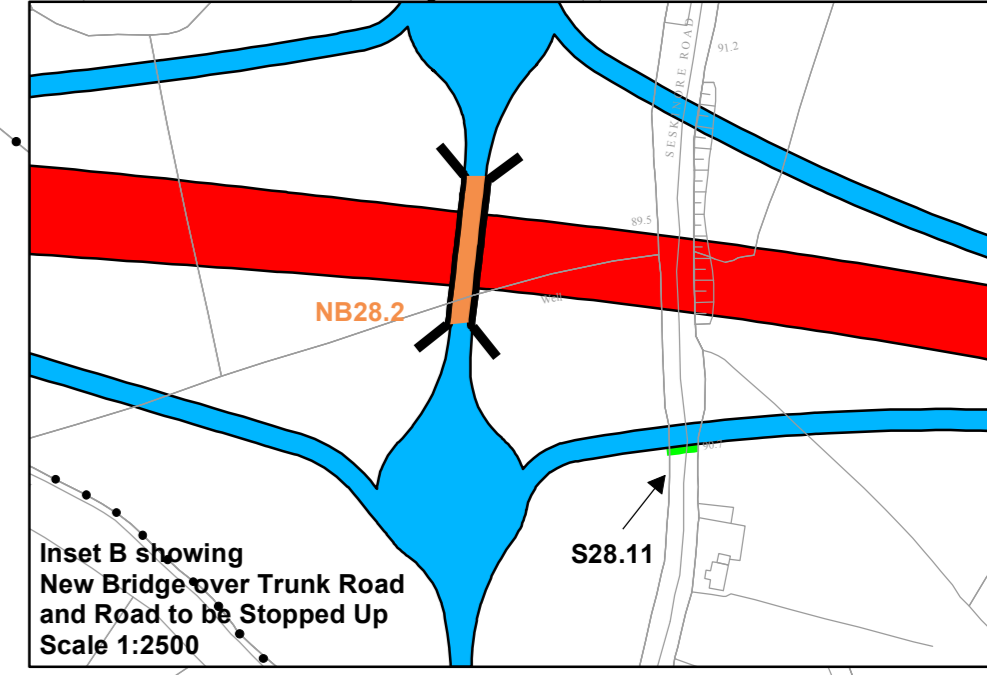
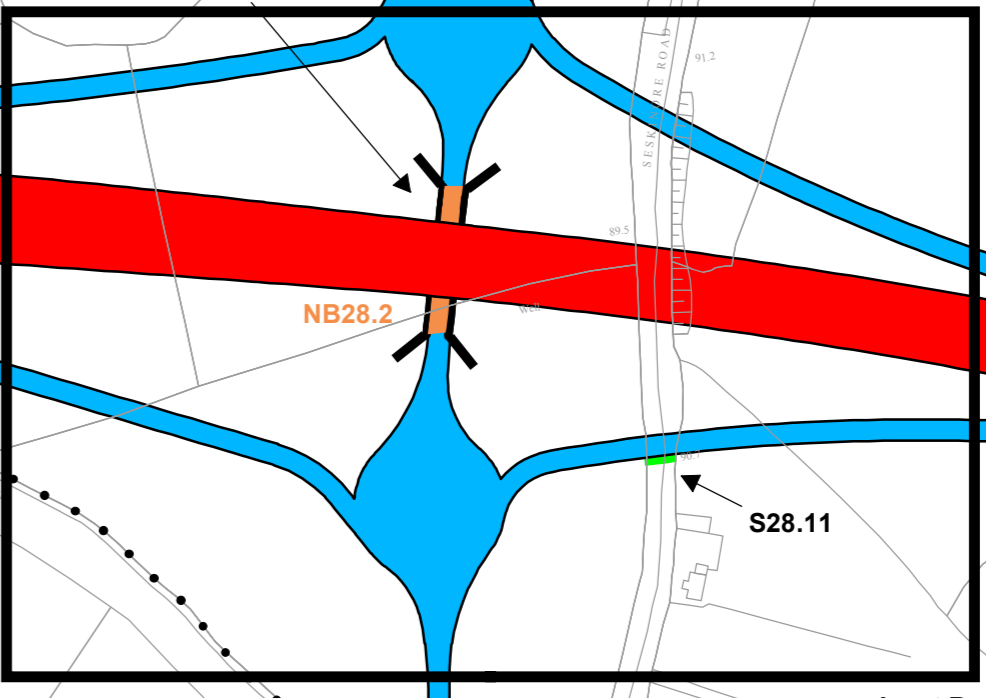
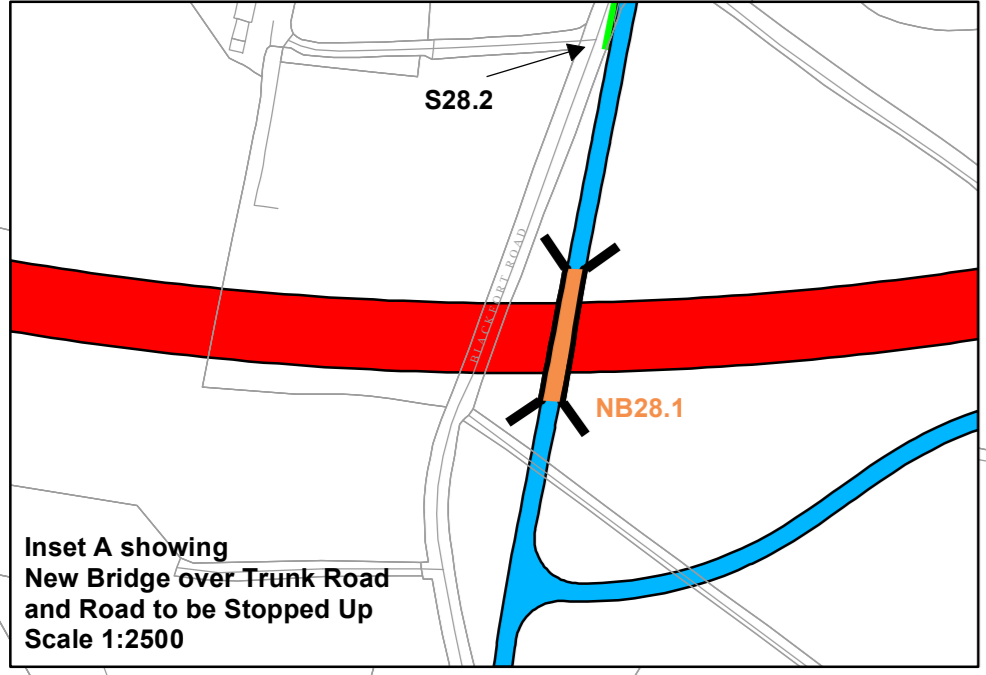
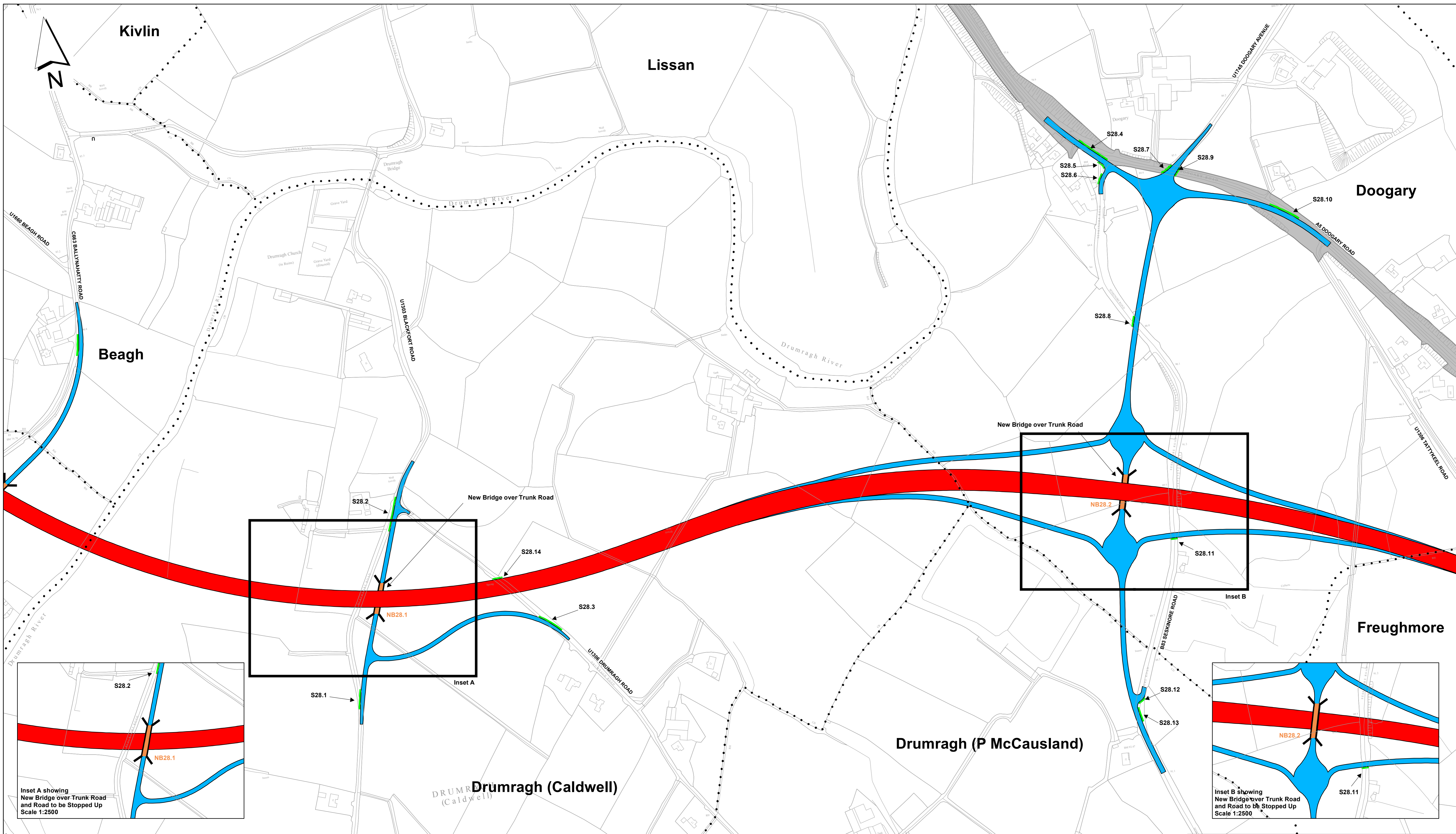
	NEW T3 TRUNK ROAD		ROADS TO BE STOPPED-UP TO ROAD TRAFFIC
	NEW T10 TRUNK ROAD		ROADS TO BE STOPPED-UP TO MOTOR VEHICLES
	EXISTING TRUNK ROADS		JUNCTIONS TO BE STOPPED-UP TO ROAD TRAFFIC
	NEW CONNECTING ROADS		NEW BRIDGES
	TOWNLAND BOUNDARY		



0 100 200 300 400 500		
Metres		
Drawn: PM	Date: 31.07.17	
Checked: AG	Date: 31.07.17	
Approved: SM	Date: 31.07.17	

This material is based upon Crown Copyright and is reproduced with the permission of Land and Property Services under delegated authority from the Controller of Her Majesty's Stationery Office.  
 © Crown Copyright and database rights NIMA ES&LA214  
 Unauthorised reproduction infringes © Crown copyright and may lead to prosecution or civil proceedings.

Project: A5 Western Transport Corridor			
Title: THE TRUNK ROAD T3 (WESTERN TRANSPORT CORRIDOR) ORDER (NORTHERN IRELAND) 2017			
Scale @ A1: 1:2500	DWG No.: 796036-D65-2017-27	Map No.: Map 27 of 40	Revision: A
 Department for Infrastructure An Roinn Bonneagair <a href="http://www.infrastructure-ni.gov.uk">www.infrastructure-ni.gov.uk</a>		WESTERN DIVISION County Hall Drumragh Avenue Omagh BT79 7AF Telephone: (028) 82254111 Fax: (028) 82254010 © Crown Copyright Reserved	



**Legend**

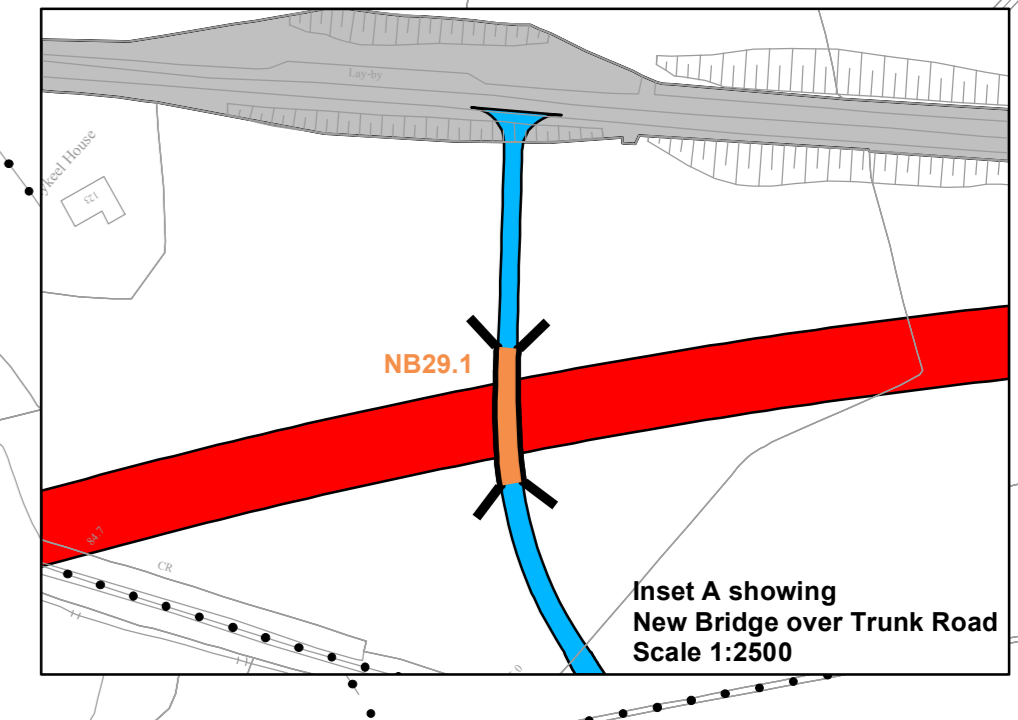
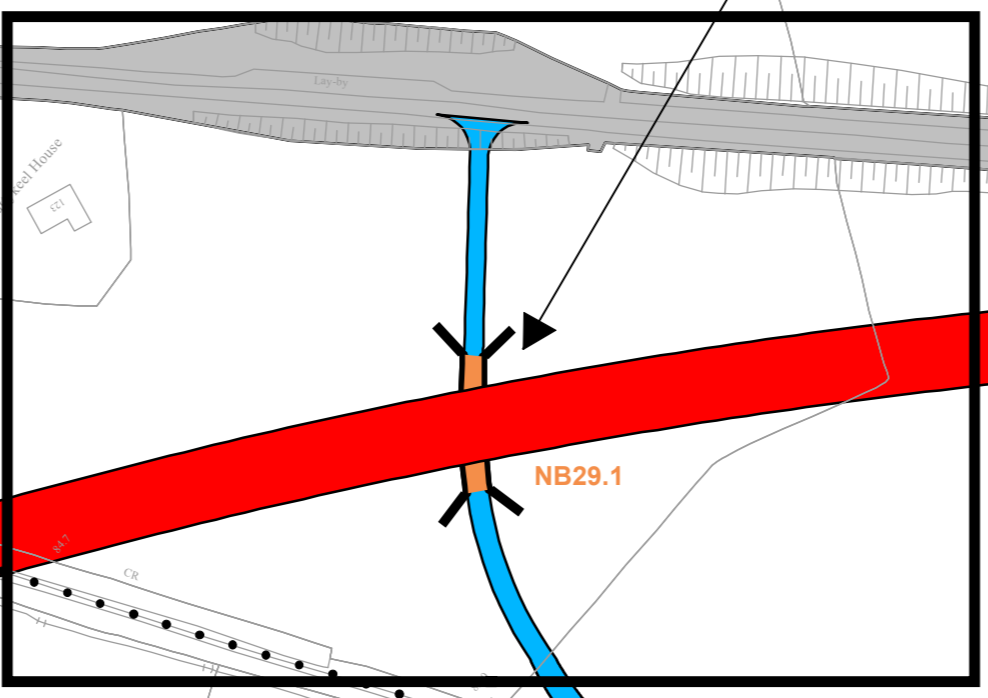
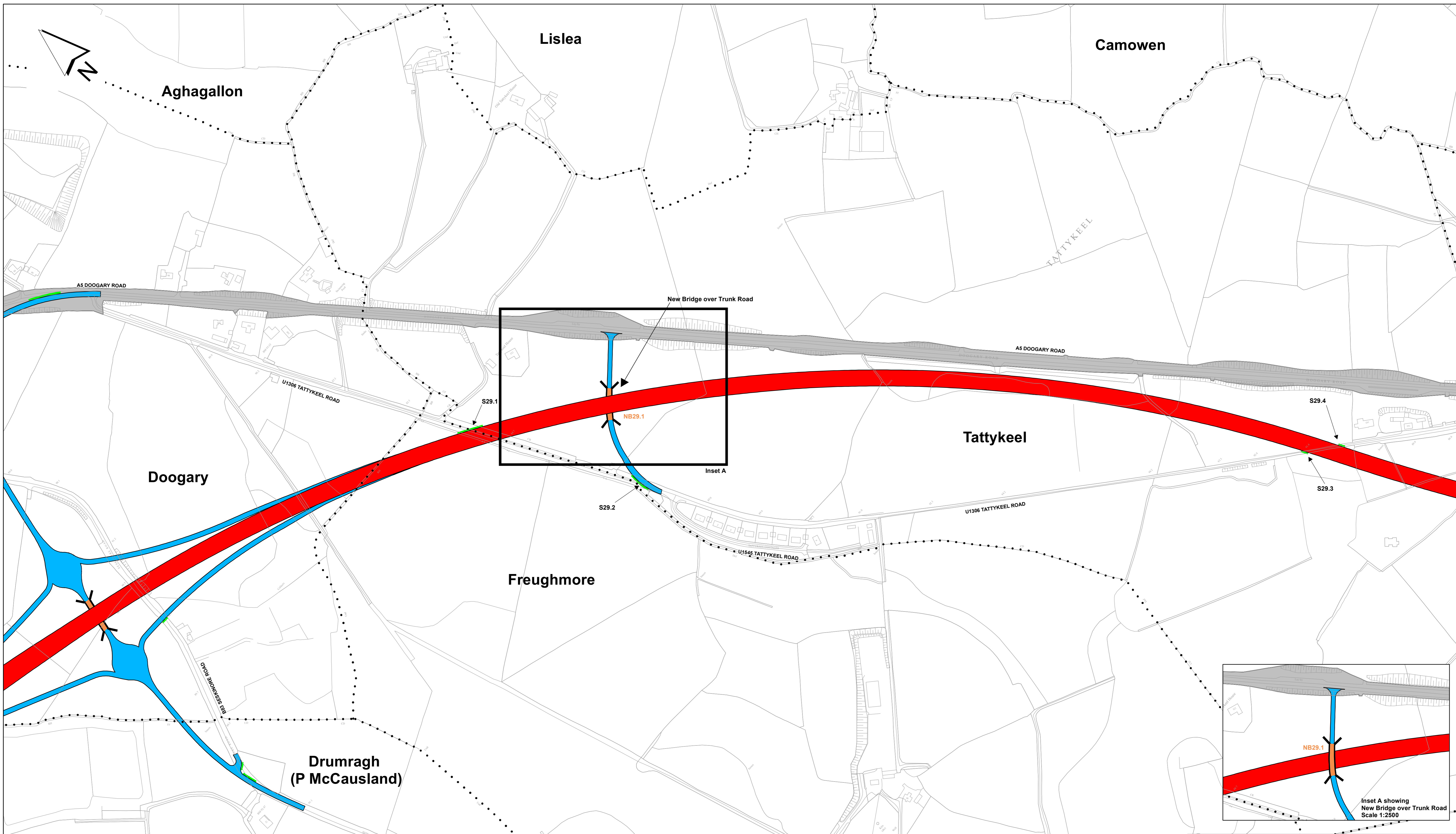
	NEW T3 TRUNK ROAD		ROADS TO BE STOPPED-UP TO ROAD TRAFFIC
	NEW T10 TRUNK ROAD		ROADS TO BE STOPPED-UP TO MOTOR VEHICLES
	EXISTING TRUNK ROADS		JUNCTIONS TO BE STOPPED-UP TO ROAD TRAFFIC
	NEW CONNECTING ROADS		NEW BRIDGES
	TOWNLAND BOUNDARY		

0 100 200 300 400 500		
Metres		
Drawn: PM	Date: 31.07.17	
Checked: AG	Date: 31.07.17	
Approved: SM	Date: 31.07.17	

This material is based upon Crown Copyright and is reproduced with the permission of Land and Property Services under delegated authority from the Controller of Her Majesty's Stationery Office.  
© Crown Copyright and database rights NIMA ES&LA214  
Unauthorised reproduction infringes © Crown copyright and may lead to prosecution or civil proceedings.

Project: A5 Western Transport Corridor			
Title: THE TRUNK ROAD T3 (WESTERN TRANSPORT CORRIDOR) ORDER (NORTHERN IRELAND) 2017			
Scale @ A1: 1:2500	DWG No.: 796036-D65-2017-28	Map No.: Map 28 of 40	Revision: A
		WESTERN DIVISION County Hall Drumragh Avenue Omagh BT79 7AF Telephone: (028) 8225411 Fax: (028) 8225410 © Crown Copyright Reserved	





**Legend**

	NEW T3 TRUNK ROAD		ROADS TO BE STOPPED-UP TO ROAD TRAFFIC
	NEW T10 TRUNK ROAD		ROADS TO BE STOPPED-UP TO MOTOR VEHICLES
	EXISTING TRUNK ROADS		JUNCTIONS TO BE STOPPED-UP TO ROAD TRAFFIC
	NEW CONNECTING ROADS		NEW BRIDGES
	TOWNLAND BOUNDARY		

0 100 200 300 400 500		
Metres		
Drawn: PM	Date: 31.07.17	
Checked: AG	Date: 31.07.17	
Approved: SM	Date: 31.07.17	

This material is based upon Crown Copyright and is reproduced with the permission of Land and Property Services under delegated authority from the Controller of Her Majesty's Stationery Office.  
 © Crown Copyright and database rights NIMA ES&LA214  
 Unauthorised reproduction infringes © Crown copyright and may lead to prosecution or civil proceedings.

Project: A5 Western Transport Corridor			
Title: THE TRUNK ROAD T3 (WESTERN TRANSPORT CORRIDOR) ORDER (NORTHERN IRELAND) 2017			
Scale @ A1: 1:2500	DWG No.: 796036-D65-2017-29	Map No.: Map 29 of 40	Revision: A
 Department for Infrastructure An Roinn <b>Bonneagair</b> www.infrastructure.ni.gov.uk		WESTERN DIVISION County Hall Drumragh Avenue Omagh BT79 7AF Telephone: (028) 82254111 Fax: (028) 82254010 © Crown Copyright Reserved	



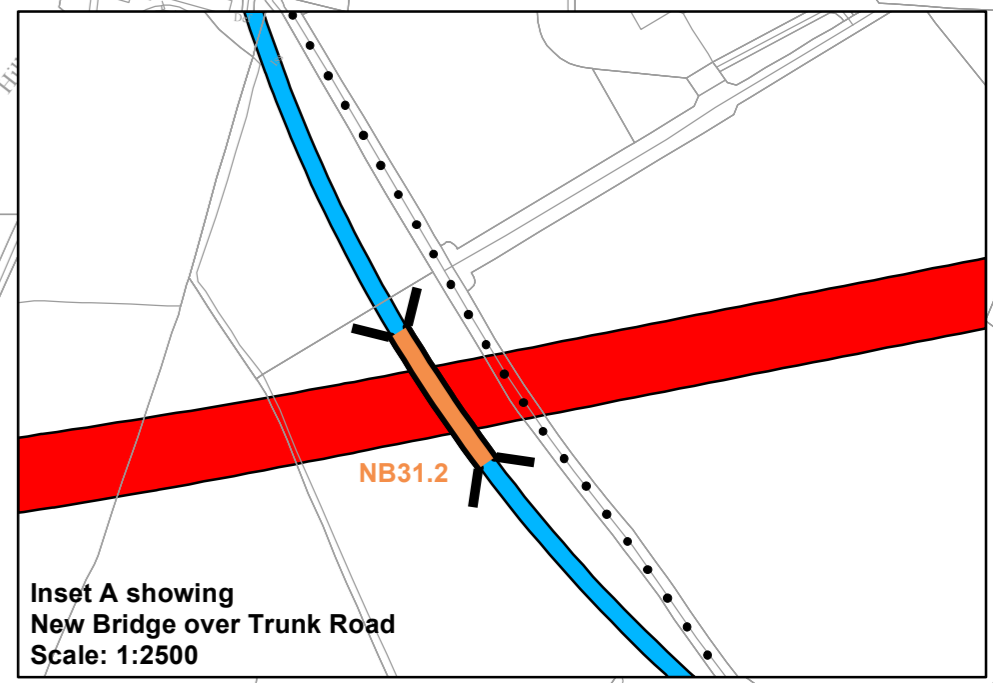
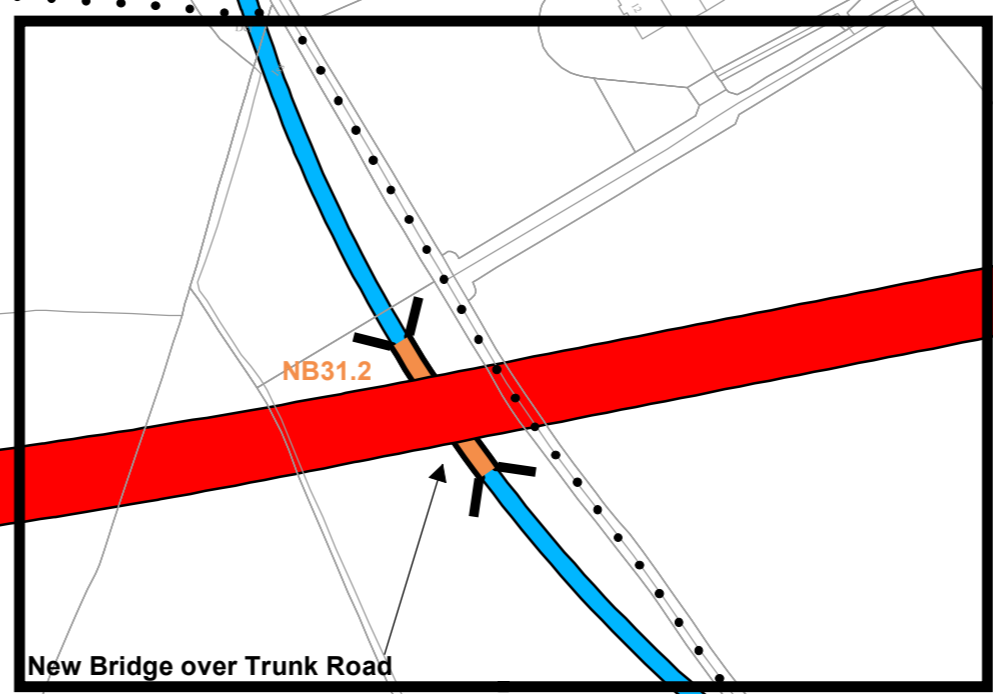
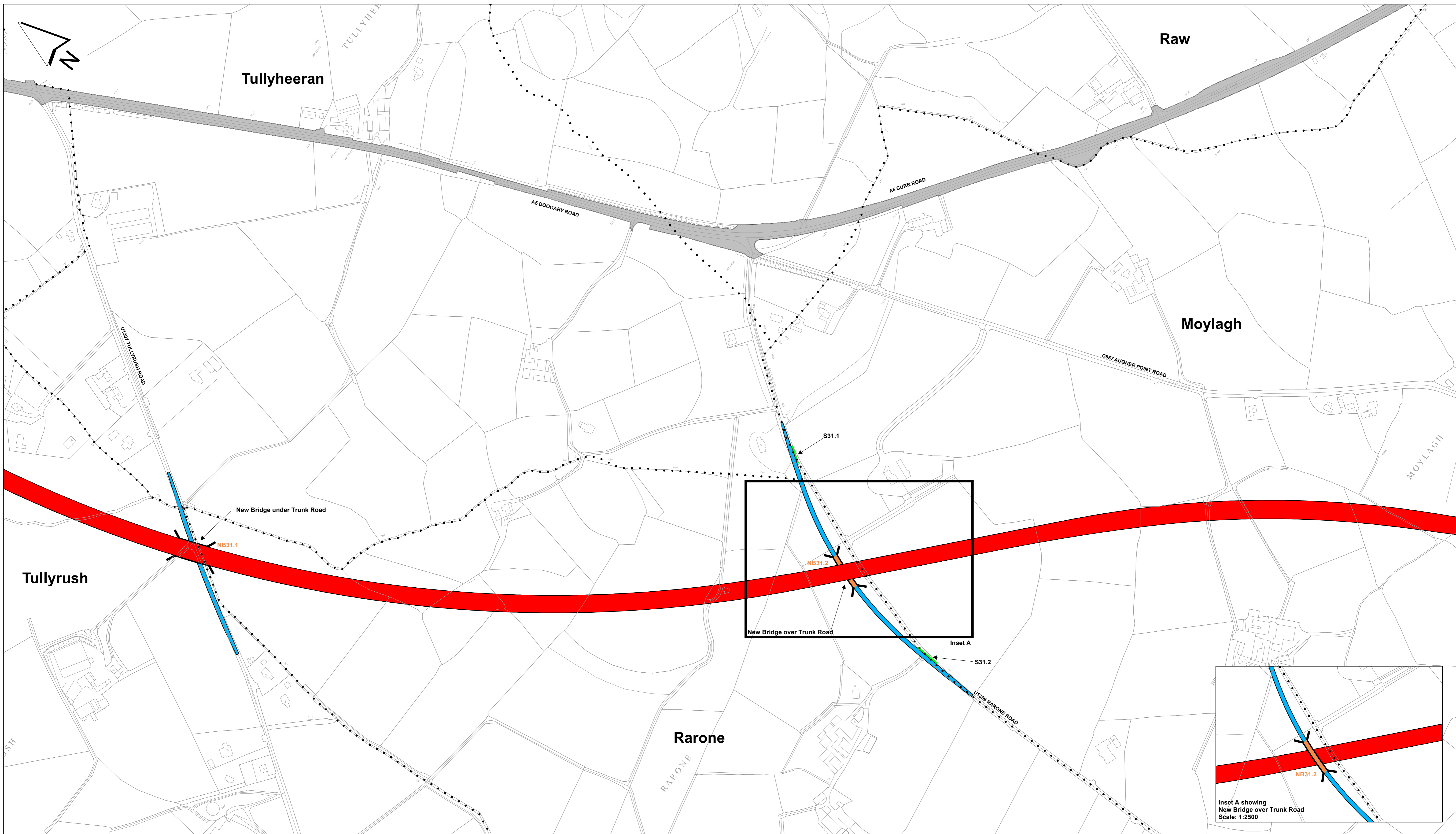
**Legend**

	NEW T3 TRUNK ROAD		ROADS TO BE STOPPED-UP TO ROAD TRAFFIC
	NEW T10 TRUNK ROAD		ROADS TO BE STOPPED-UP TO MOTOR VEHICLES
	EXISTING TRUNK ROADS		JUNCTIONS TO BE STOPPED-UP TO ROAD TRAFFIC
	NEW CONNECTING ROADS		NEW BRIDGES
	TOWNLAND BOUNDARY		

0 100 200 300 400 500		
Metres		
Drawn: PM	Date: 31.07.17	
Checked: AG	Date: 31.07.17	
Approved: SM	Date: 31.07.17	

This material is based upon Crown Copyright and is reproduced with the permission of Land and Property Services under delegated authority from the Controller of Her Majesty's Stationery Office.  
 © Crown Copyright and database rights NIMA ES&LA214  
 Unauthorised reproduction infringes © Crown copyright and may lead to prosecution or civil proceedings.

Project: A5 Western Transport Corridor			
Title: THE TRUNK ROAD T3 (WESTERN TRANSPORT CORRIDOR) ORDER (NORTHERN IRELAND) 2017			
Scale @ A1: 1:2500	DWG No.: 796036-D65-2017-30	Map No.: Map 30 of 40	Revision: A
 Department for Infrastructure An Roinn <b>Bonneagair</b> www.infrastructure.ni.gov.uk		WESTERN DIVISION County Hall Drumragh Avenue Omagh BT79 7AF Telephone: (028) 82254111 Fax: (028) 82254010 © Crown Copyright Reserved	

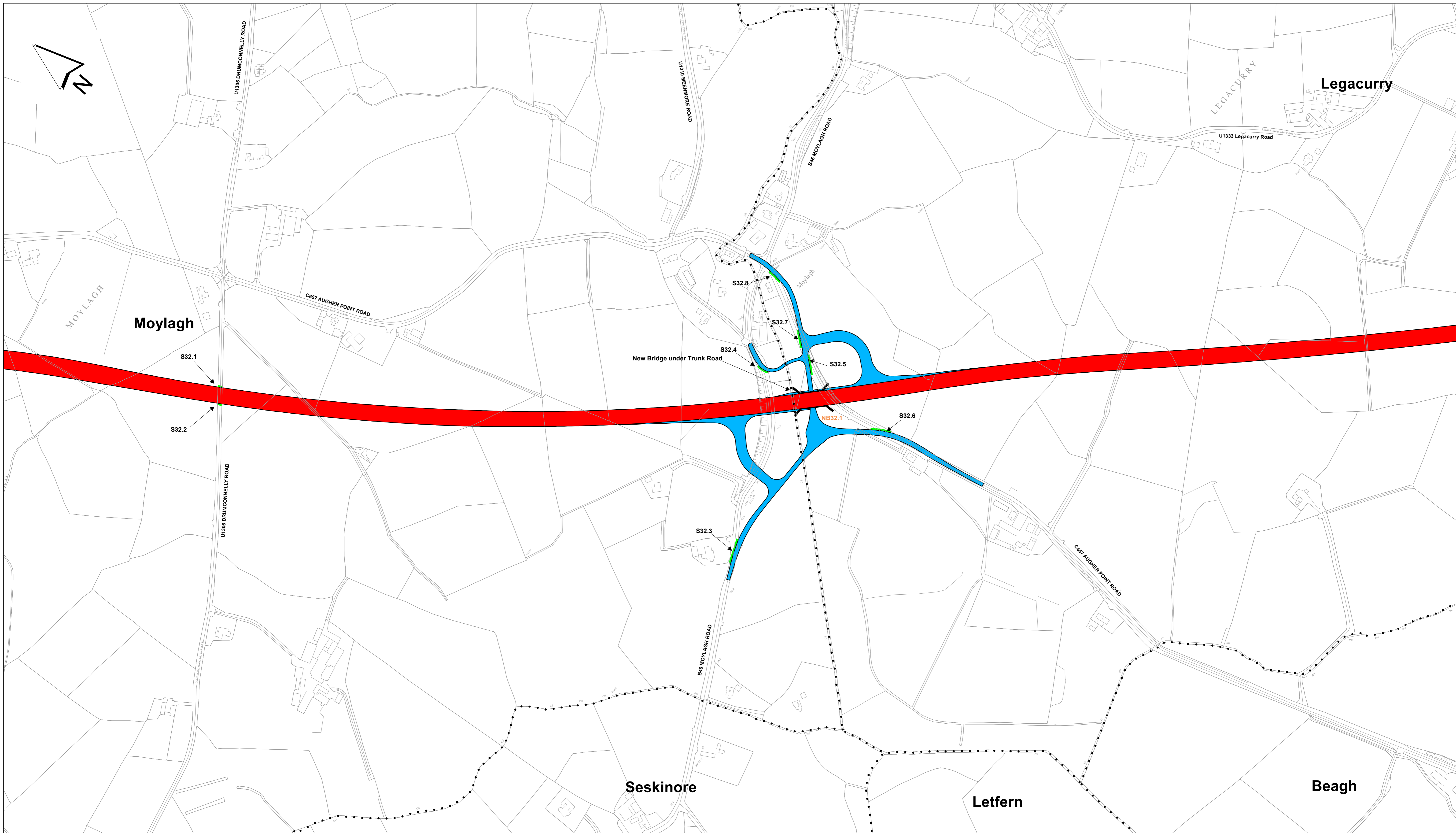


**Legend**

	NEW T3 TRUNK ROAD		ROADS TO BE STOPPED-UP TO ROAD TRAFFIC
	NEW T10 TRUNK ROAD		ROADS TO BE STOPPED-UP TO MOTOR VEHICLES
	EXISTING TRUNK ROADS		JUNCTIONS TO BE STOPPED-UP TO ROAD TRAFFIC
	NEW CONNECTING ROADS		NEW BRIDGES
	TOWNLAND BOUNDARY		

0 100 200 300 400 500		
Metres		
<small>This material is based upon Crown Copyright and is reproduced with the permission of Land and Property Services under delegated authority from the Controller of Her Majesty's Stationery Office. © Crown Copyright and database rights NIMA ES&amp;LA214</small>		
Drawn: PM	Date: 31.07.17	<small>Unauthorised reproduction infringes © Crown copyright and may lead to prosecution or civil proceedings.</small>
Checked: AG	Date: 31.07.17	
Approved: SM	Date: 31.07.17	

Project: A5 Western Transport Corridor			
Title: THE TRUNK ROAD T3 (WESTERN TRANSPORT CORRIDOR) ORDER (NORTHERN IRELAND) 2017			
Scale @ A1: 1:2500	DWG No.: 796036-D65-2017-31	Map No.: Map 31 of 40	Revision: A
		WESTERN DIVISION County Hall Drumragh Avenue Omagh BT79 7AF <small>Telephone: (028) 82254111          Fax: (028) 82254010          © Crown Copyright Reserved</small>	



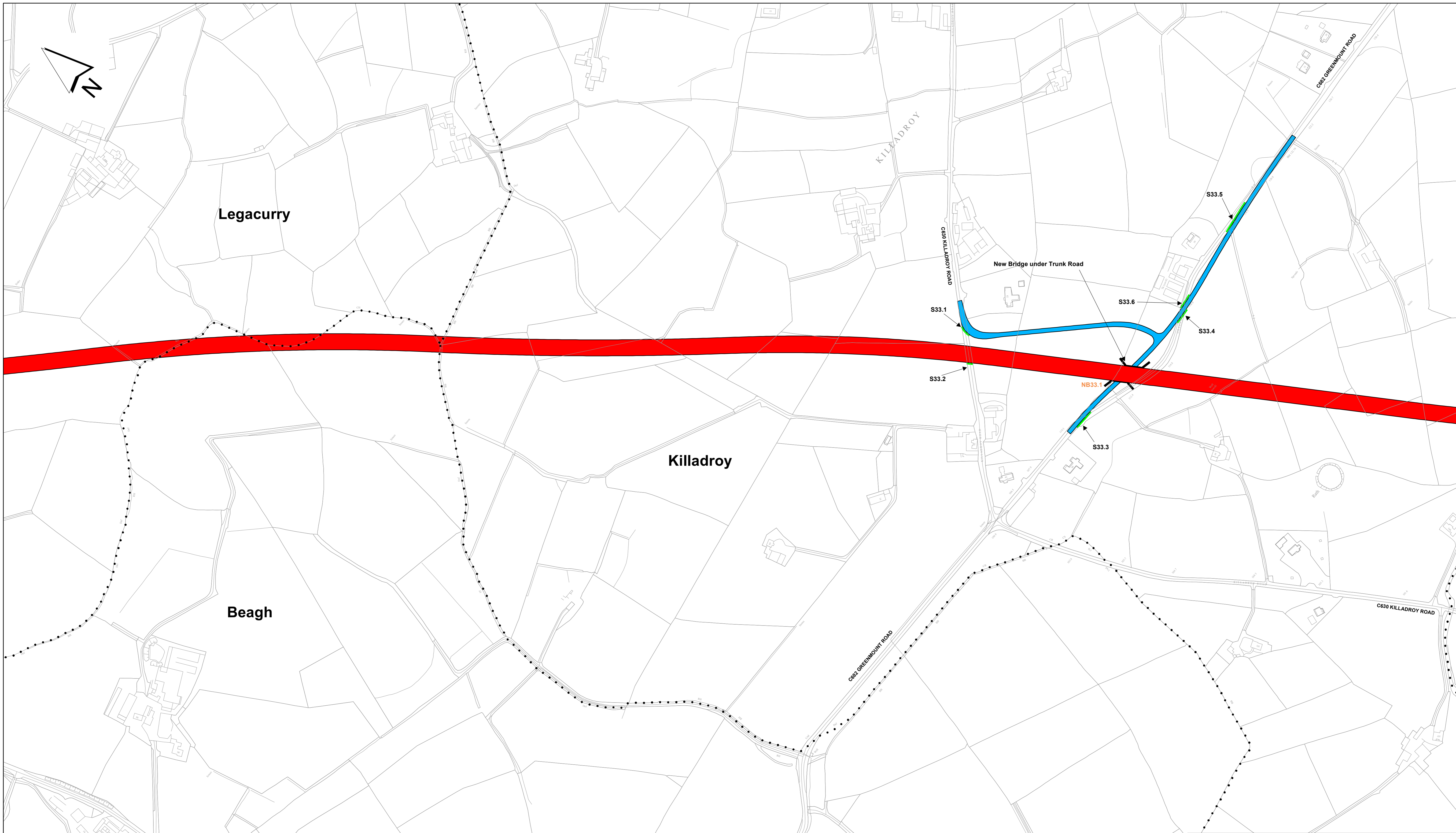
**Legend**

	NEW T3 TRUNK ROAD		ROADS TO BE STOPPED-UP TO ROAD TRAFFIC
	NEW T10 TRUNK ROAD		ROADS TO BE STOPPED-UP TO MOTOR VEHICLES
	EXISTING TRUNK ROADS		JUNCTIONS TO BE STOPPED-UP TO ROAD TRAFFIC
	NEW CONNECTING ROADS		NEW BRIDGES
	TOWNLAND BOUNDARY		

0 100 200 300 400 500		
Metres		
Drawn: PM	Date: 31.07.17	
Checked: AG	Date: 31.07.17	
Approved: SM	Date: 31.07.17	

This material is based upon Crown Copyright and is reproduced with the permission of Land and Property Services under delegated authority from the Controller of Her Majesty's Stationery Office.  
 © Crown Copyright and database rights NIMA ES&LA214  
 Unauthorised reproduction infringes © Crown copyright and may lead to prosecution or civil proceedings.

Project: A5 Western Transport Corridor			
Title: THE TRUNK ROAD T3 (WESTERN TRANSPORT CORRIDOR) ORDER (NORTHERN IRELAND) 2017			
Scale @ A1: 1:2500	DWG No.: 796036-D65-2017-32	Map No.: Map 32 of 40	Revision: A
 Department for Infrastructure An Roinn <b>Bonneagair</b> <a href="http://www.infrastructure-ni.gov.uk">www.infrastructure-ni.gov.uk</a>		WESTERN DIVISION County Hall Drumragh Avenue Omagh BT79 7AF Telephone: (028) 82254111 Fax: (028) 82254010 © Crown Copyright Reserved	



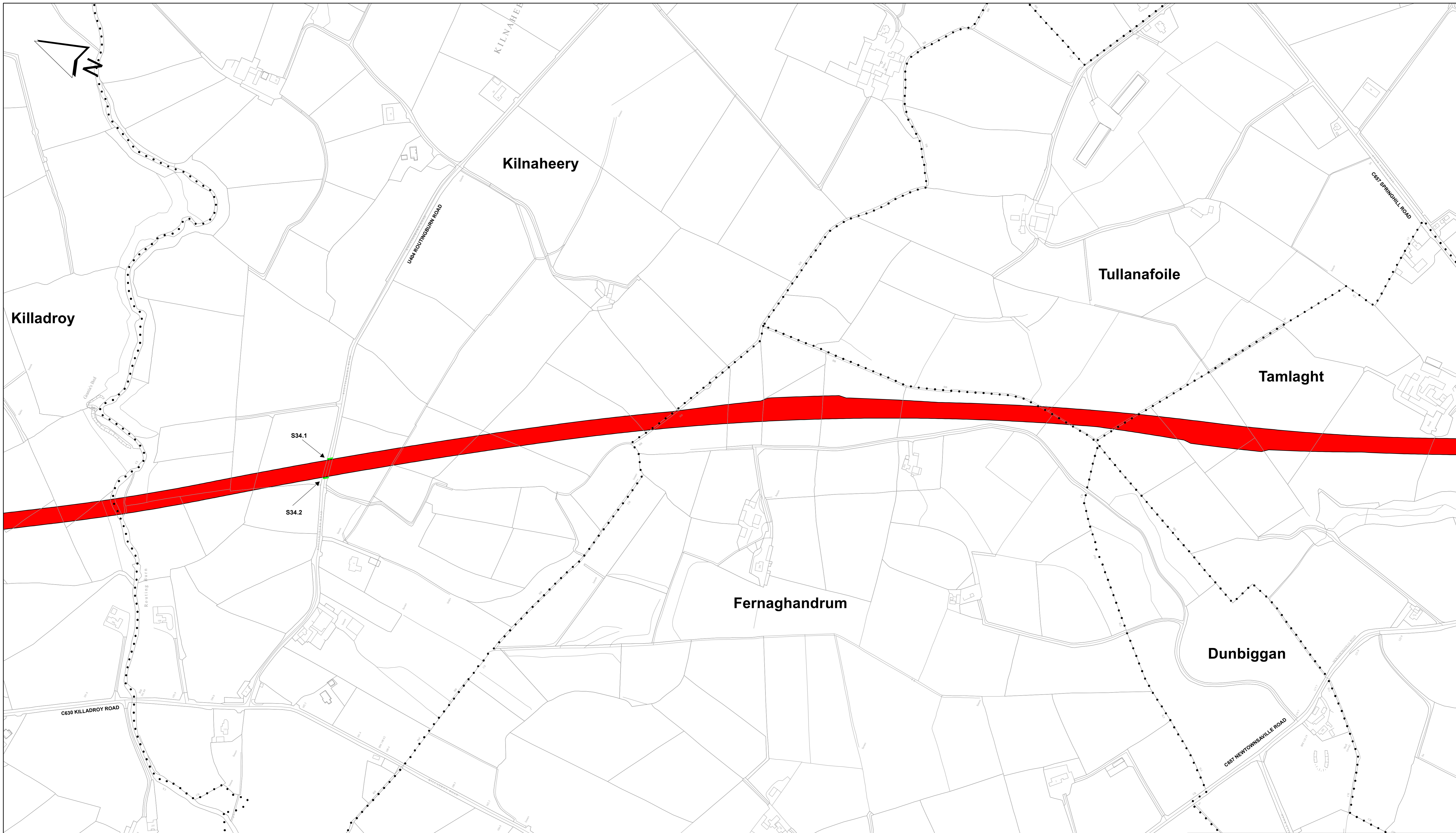
**Legend**

	NEW T3 TRUNK ROAD		ROADS TO BE STOPPED-UP TO ROAD TRAFFIC
	NEW T10 TRUNK ROAD		ROADS TO BE STOPPED-UP TO MOTOR VEHICLES
	EXISTING TRUNK ROADS		JUNCTIONS TO BE STOPPED-UP TO ROAD TRAFFIC
	NEW CONNECTING ROADS		NEW BRIDGES
	TOWNLAND BOUNDARY		

0			100	200	300	400	500
Metres							
Drawn	PM	Date 31.07.17					
Checked	AG	Date 31.07.17					
Approved	SM	Date 31.07.17					

This material is based upon Crown Copyright and is reproduced with the permission of Land and Property Services under delegated authority from the Controller of Her Majesty's Stationery Office.  
 © Crown Copyright and database rights NIMA ES&LA214  
 Unauthorised reproduction infringes © Crown copyright and may lead to prosecution or civil proceedings.

Project A5 Western Transport Corridor			
Title THE TRUNK ROAD T3 (WESTERN TRANSPORT CORRIDOR) ORDER (NORTHERN IRELAND) 2017			
Scale @ A1	DWG No.	Map No.	Revision
1:2500	796036-D65-2017-33	Map 33 of 40	A
 Department for Infrastructure An Roinn <b>Bonneagair</b> www.infrastructure-ni.gov.uk		WESTERN DIVISION County Hall Drumragh Avenue Omagh BT79 7AF Telephone: (028) 8225411 Fax: (028) 8225409 © Crown Copyright Reserved	



**Legend**

	NEW T3 TRUNK ROAD		ROADS TO BE STOPPED-UP TO ROAD TRAFFIC
	NEW T10 TRUNK ROAD		ROADS TO BE STOPPED-UP TO MOTOR VEHICLES
	EXISTING TRUNK ROADS		JUNCTIONS TO BE STOPPED-UP TO ROAD TRAFFIC
	NEW CONNECTING ROADS		NEW BRIDGES
	TOWNLAND BOUNDARY		

0 100 200 300 400 500  
Metres

This material is based upon Crown Copyright and is reproduced with the permission of Land and Property Services under delegated authority from the Controller of Her Majesty's Stationery Office.  
© Crown Copyright and database rights NIMA ES&LA214

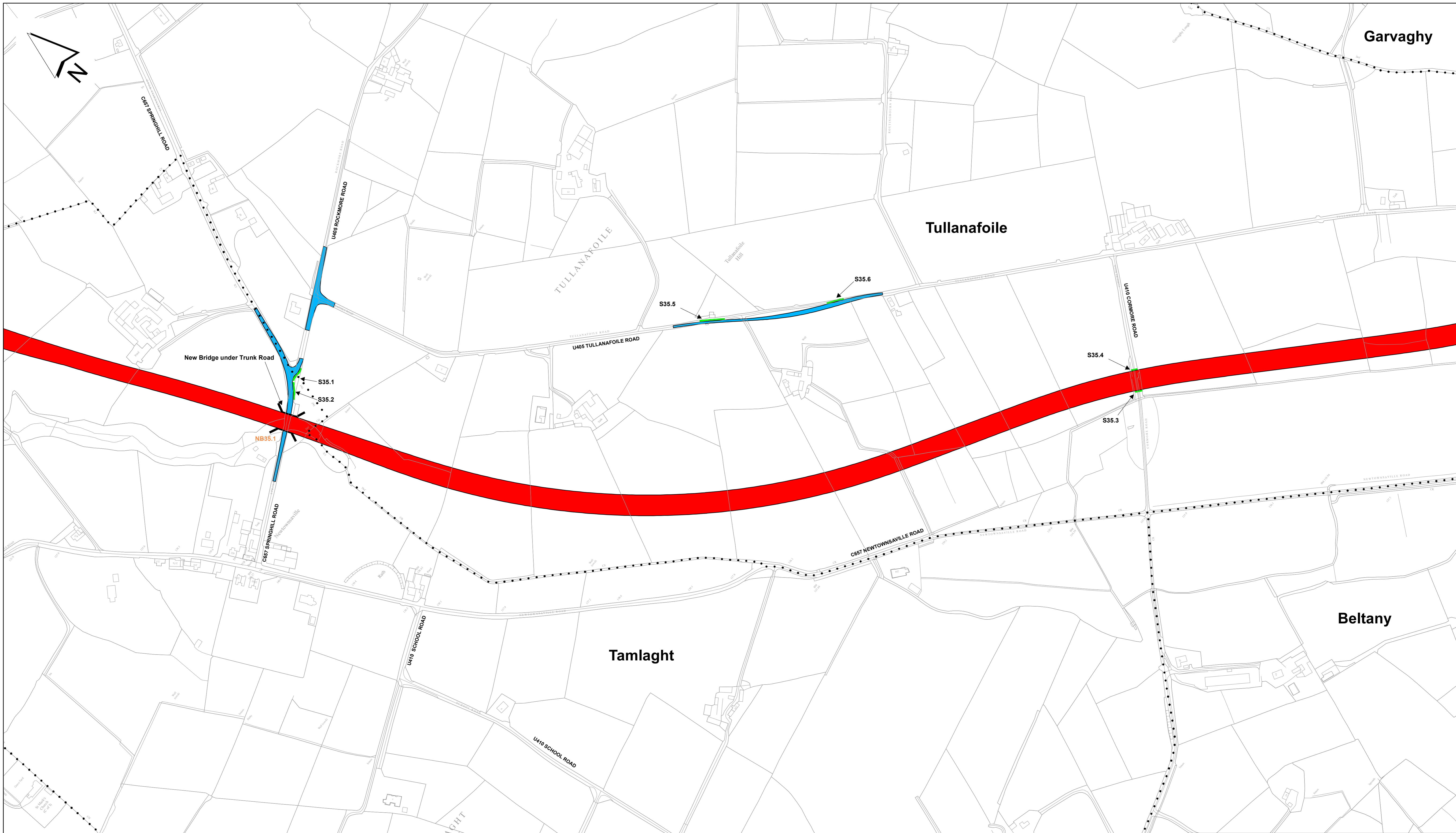
Drawn	PM	Date 31.07.17
Checked	AG	Date 31.07.17
Approved	SM	Date 31.07.17

Unauthorised reproduction infringes © Crown copyright and may lead to prosecution or civil proceedings.

Project A5 Western Transport Corridor			
Title THE TRUNK ROAD T3 (WESTERN TRANSPORT CORRIDOR) ORDER (NORTHERN IRELAND) 2017			
Scale @ A1	DWG No.	Map No.	Revision
1:2500	796036-D65-2017-34	Map 34 of 40	A

Department for Infrastructure  
An Roinn  
**Bonneagair**  
www.infrastructure-ni.gov.uk

WESTERN DIVISION  
County Hall  
Drumragh Avenue  
Omagh  
BT79 7AF  
Telephone: (028) 8225411  
Fax: (028) 8225410  
© Crown Copyright Reserved

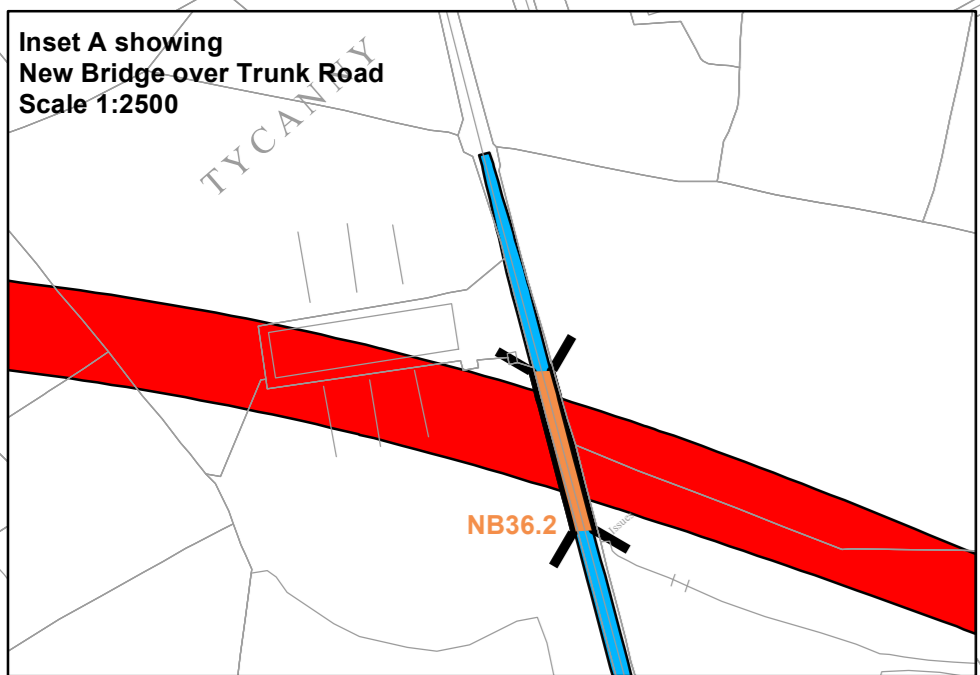
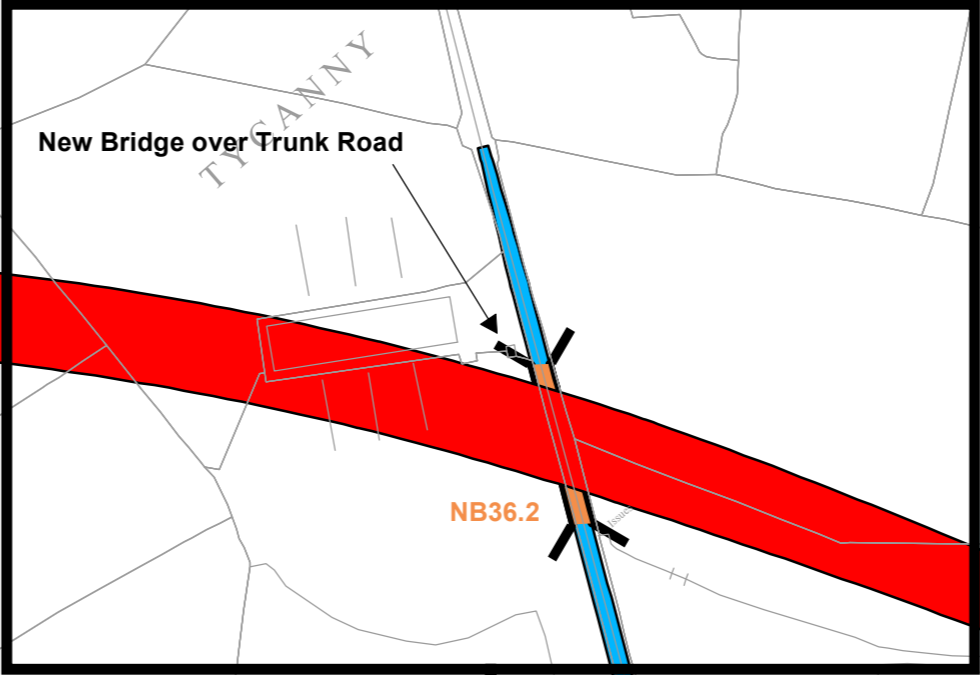
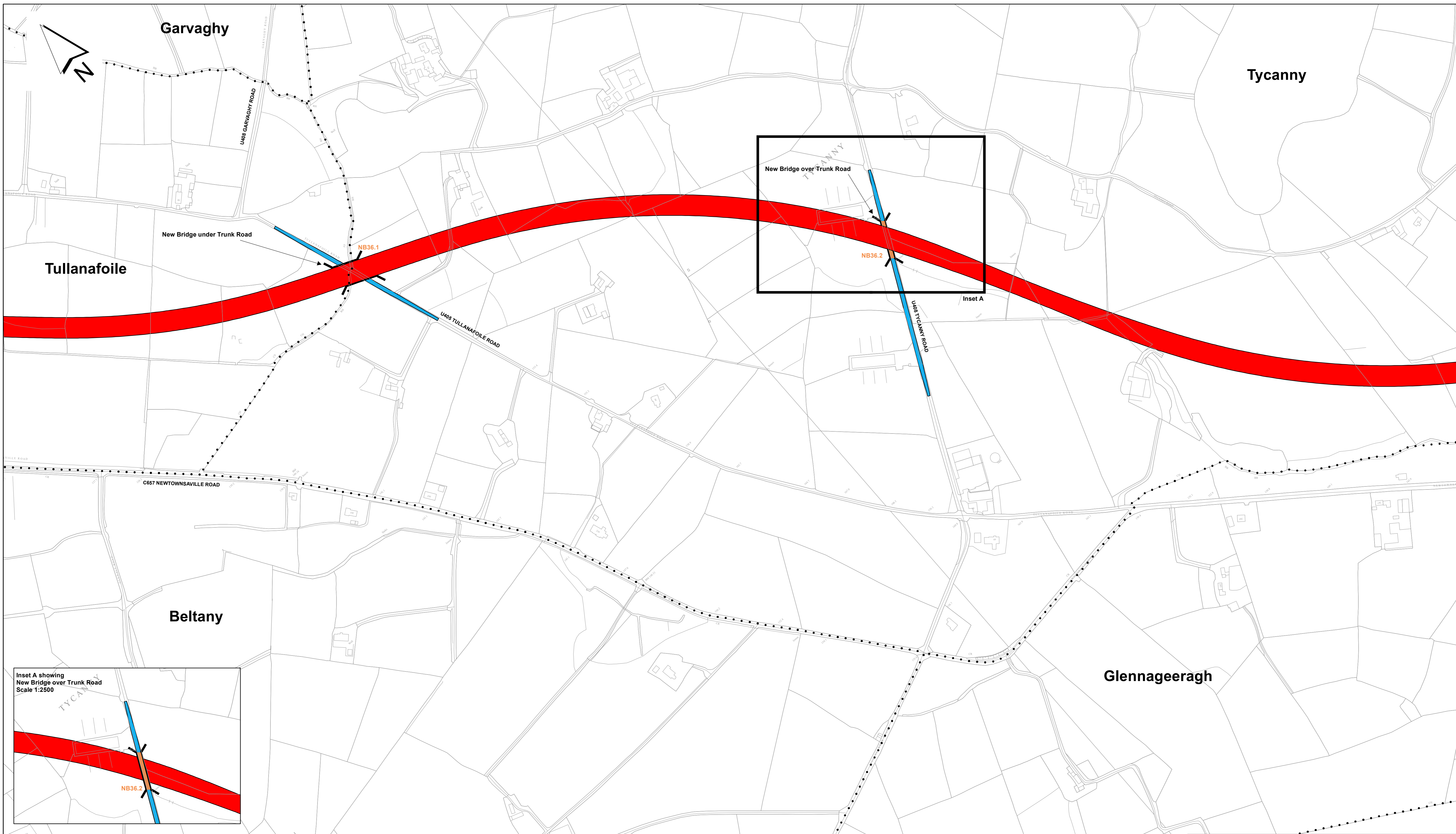


**Legend**

	NEW T3 TRUNK ROAD		ROADS TO BE STOPPED-UP TO ROAD TRAFFIC
	NEW T10 TRUNK ROAD		ROADS TO BE STOPPED-UP TO MOTOR VEHICLES
	EXISTING TRUNK ROADS		JUNCTIONS TO BE STOPPED-UP TO ROAD TRAFFIC
	NEW CONNECTING ROADS		NEW BRIDGES
	TOWNLAND BOUNDARY		

<small>This material is based upon Crown Copyright and is reproduced with the permission of Land and Property Services under delegated authority from the Controller of Her Majesty's Stationery Office. © Crown Copyright and database rights NIMA ES&amp;LA214</small>		
Drawn: PM	Date: 31.07.17	<small>Unauthorised reproduction infringes © Crown copyright and may lead to prosecution or civil proceedings.</small>
Checked: AG	Date: 31.07.17	
Approved: SM	Date: 31.07.17	

Project: A5 Western Transport Corridor			
Title: THE TRUNK ROAD T3 (WESTERN TRANSPORT CORRIDOR) ORDER (NORTHERN IRELAND) 2017			
Scale @ A1: 1:2500	DWG No.: 796036-D65-2017-35	Map No.: Map 35 of 40	Revision: A
		WESTERN DIVISION County Hall Drumragh Avenue Omagh BT79 7AF <small>Telephone: (028) 8225411          Fax: (028) 8225410          © Crown Copyright Reserved</small>	



**Legend**

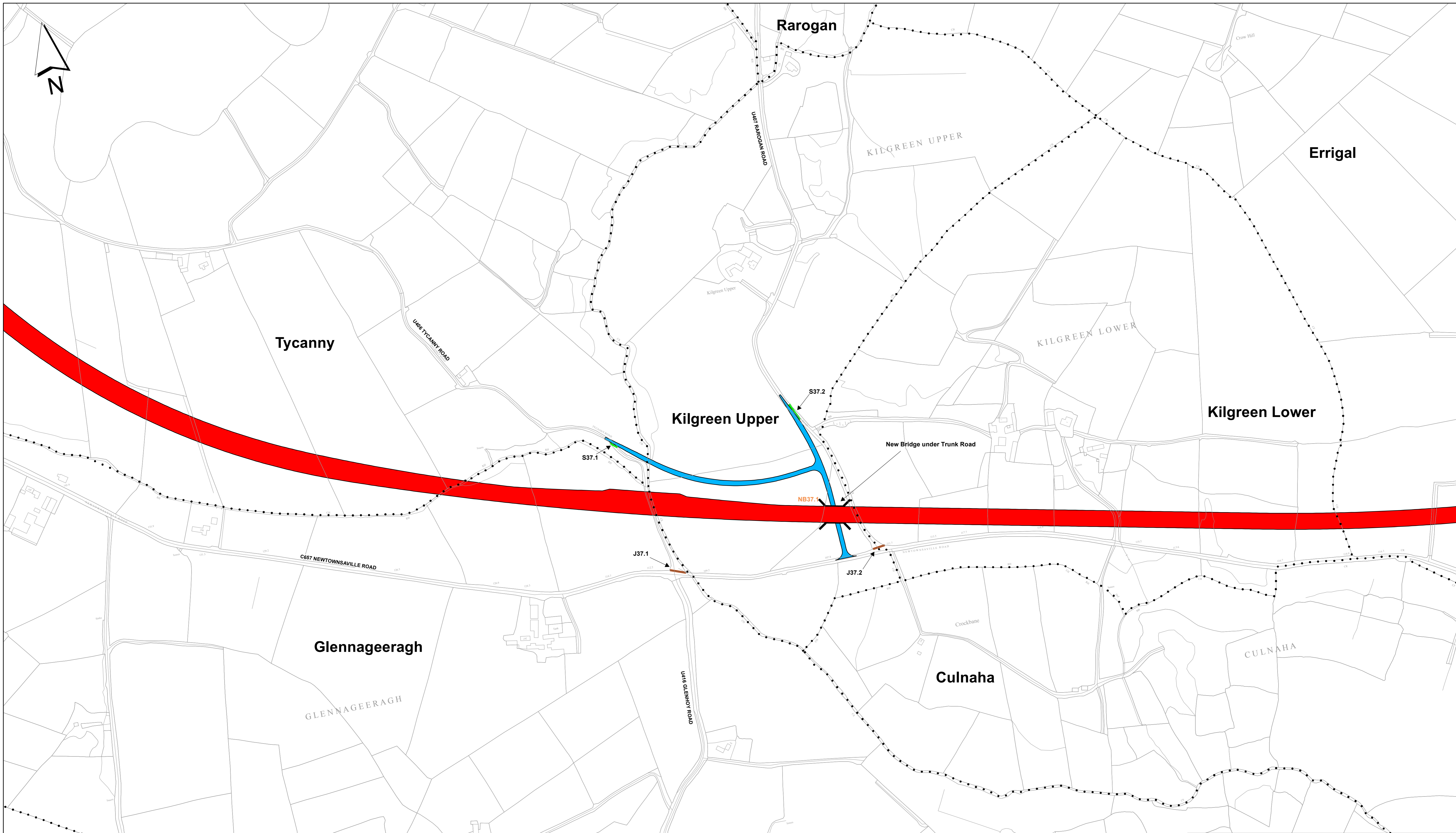
	NEW T3 TRUNK ROAD		ROADS TO BE STOPPED-UP TO ROAD TRAFFIC
	NEW T10 TRUNK ROAD		ROADS TO BE STOPPED-UP TO MOTOR VEHICLES
	EXISTING TRUNK ROADS		JUNCTIONS TO BE STOPPED-UP TO ROAD TRAFFIC
	NEW CONNECTING ROADS		NEW BRIDGES
	TOWNLAND BOUNDARY		

0 100 200 300 400 500		
Metres		
Drawn: PM	Date: 31.07.17	
Checked: AG	Date: 31.07.17	
Approved: SM	Date: 31.07.17	

Project: A5 Western Transport Corridor			
Title: THE TRUNK ROAD T3 (WESTERN TRANSPORT CORRIDOR) ORDER (NORTHERN IRELAND) 2017			
Scale @ A1: 1:2500	DWG No.: 796036-D65-2017-36	Map No.: Map 36 of 40	Revision: A
 Department for Infrastructure An Roinn <b>Bonneagair</b> www.infrastructure-ni.gov.uk		WESTERN DIVISION County Hall Drumragh Avenue Omagh BT79 7AF Telephone: (028) 82254111 Fax: (028) 82254010 © Crown Copyright Reserved	

This material is based upon Crown Copyright and is reproduced with the permission of Land and Property Services under delegated authority from the Controller of Her Majesty's Stationery Office.  
 © Crown Copyright and database rights NIMA ES&LA214  
 Unauthorised reproduction infringes © Crown copyright and may lead to prosecution or civil proceedings.





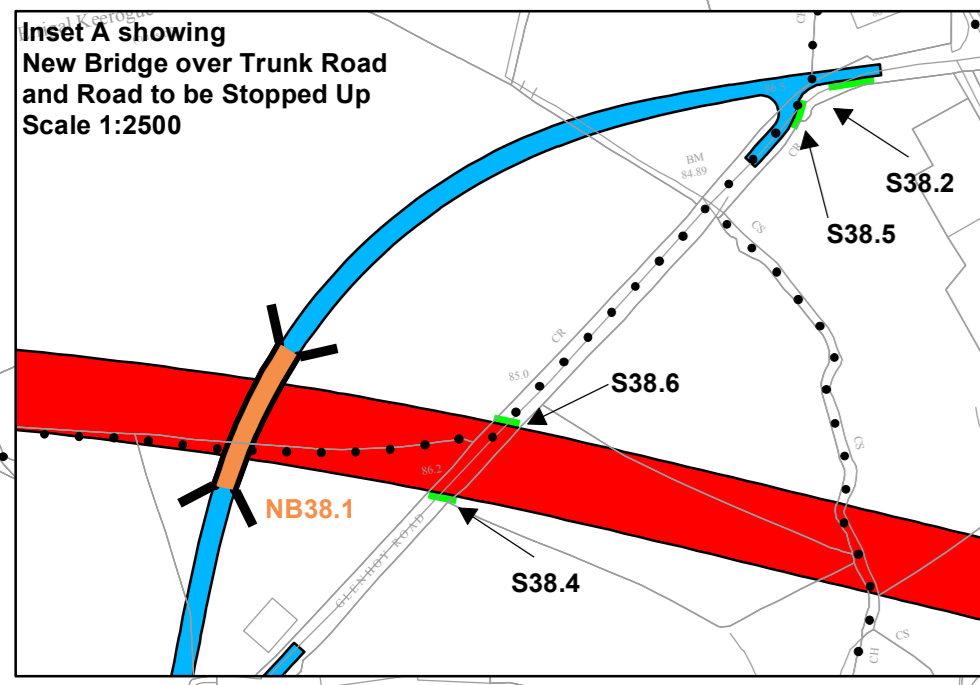
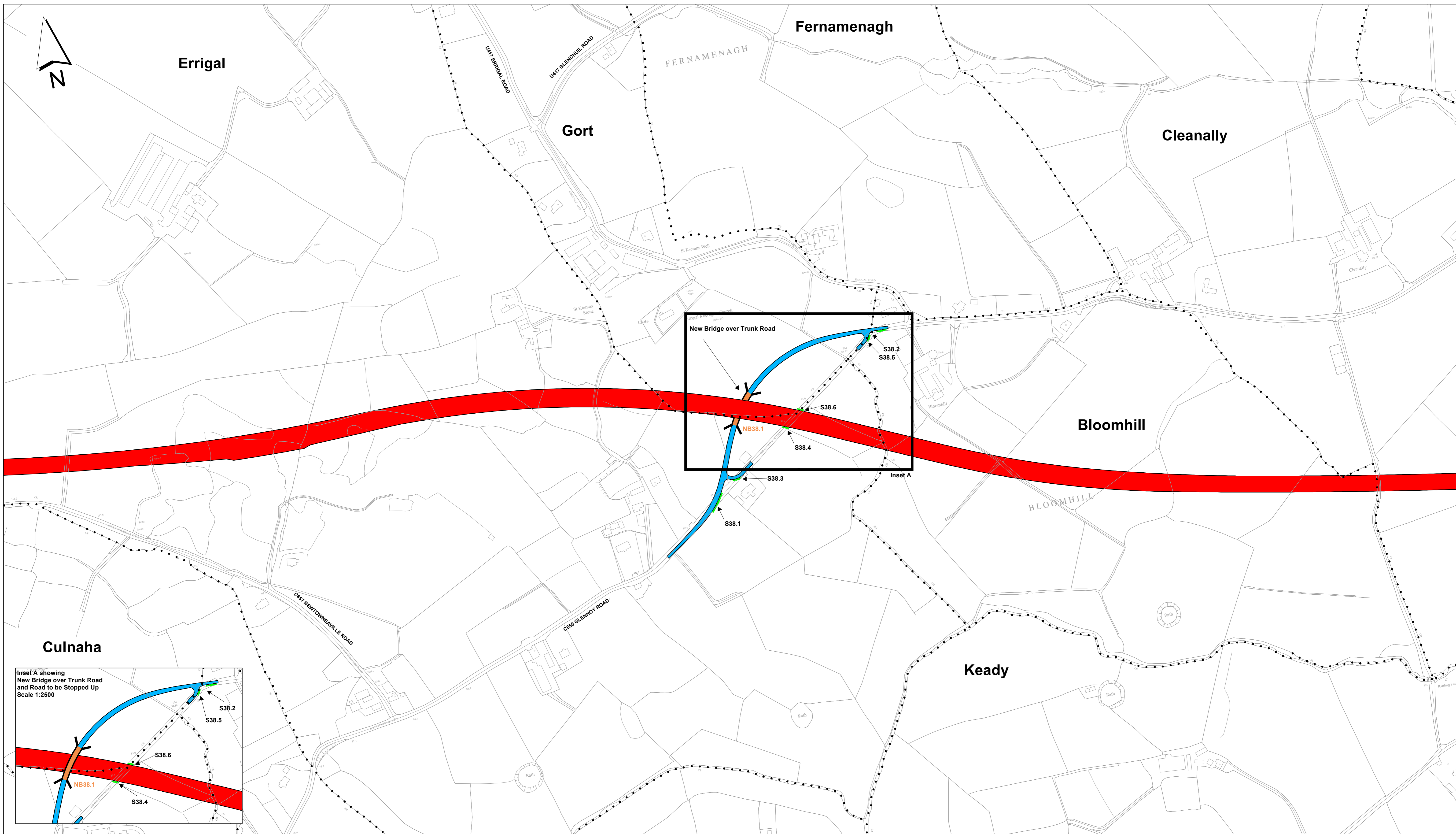
**Legend**

	NEW T3 TRUNK ROAD		ROADS TO BE STOPPED-UP TO ROAD TRAFFIC
	NEW T10 TRUNK ROAD		ROADS TO BE STOPPED-UP TO MOTOR VEHICLES
	EXISTING TRUNK ROADS		JUNCTIONS TO BE STOPPED-UP TO ROAD TRAFFIC
	NEW CONNECTING ROADS		NEW BRIDGES
	TOWNLAND BOUNDARY		

0			100	200	300	400	500
Metres							
<small>This material is based upon Crown Copyright and is reproduced with the permission of Land and Property Services under delegated authority from the Controller of Her Majesty's Stationery Office. © Crown Copyright and database rights NIMA ES&amp;LA214</small>							
Drawn:	PM	Date:	31.07.17				
Checked:	AG	Date:	31.07.17				
Approved:	SM	Date:	31.07.17				

Unauthorised reproduction infringes © Crown copyright and may lead to prosecution or civil proceedings.

Project: A5 Western Transport Corridor			
Title: THE TRUNK ROAD T3 (WESTERN TRANSPORT CORRIDOR) ORDER (NORTHERN IRELAND) 2017			
Scale @ A1: 1:2500	DWG No.: 796036-D65-2017-37	Map No.: Map 37 of 40	Revision: A
 Department for Infrastructure An Roinn <b>Bonneagair</b> <small>www.infrastructure-ni.gov.uk</small>		WESTERN DIVISION County Hall Drumragh Avenue Omagh BT79 7AF <small>Telephone: (028) 82254111          Fax: (028) 82254010          © Crown Copyright Reserved</small>	



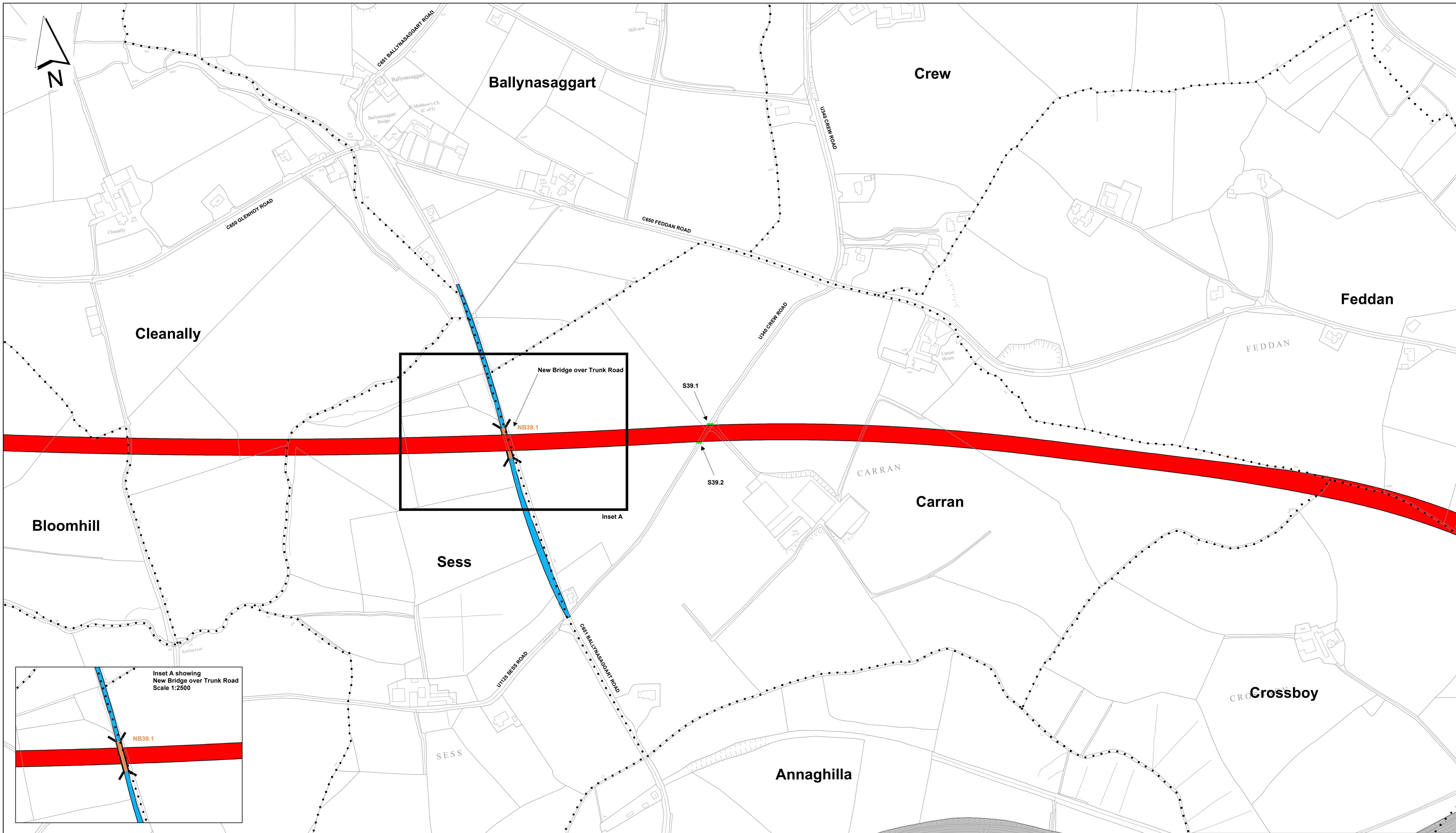
**Legend**

	NEW T3 TRUNK ROAD		ROADS TO BE STOPPED-UP TO ROAD TRAFFIC
	NEW T10 TRUNK ROAD		ROADS TO BE STOPPED-UP TO MOTOR VEHICLES
	EXISTING TRUNK ROADS		JUNCTIONS TO BE STOPPED-UP TO ROAD TRAFFIC
	NEW CONNECTING ROADS		NEW BRIDGES
	TOWNLAND BOUNDARY		

0 100 200 300 400 500		
Metres		
Drawn: PM	Date: 31.07.17	
Checked: AG	Date: 31.07.17	
Approved: SM	Date: 31.07.17	

Project: A5 Western Transport Corridor			
Title: THE TRUNK ROAD T3 (WESTERN TRANSPORT CORRIDOR) ORDER (NORTHERN IRELAND) 2017			
Scale @ A1: 1:2500	DWG No.: 796036-D65-2017-38	Map No.: Map 38 of 40	Revision: A
 Department for Infrastructure An Roinn Bonneagair <a href="http://www.infrastructure-ni.gov.uk">www.infrastructure-ni.gov.uk</a>		WESTERN DIVISION County Hall Drumragh Avenue Omagh BT79 7AF Telephone: (028) 82254111 Fax: (028) 82254010 © Crown Copyright Reserved	

This material is based upon Crown Copyright and is reproduced with the permission of Land and Property Services under delegated authority from the Controller of Her Majesty's Stationery Office.  
 © Crown Copyright and database rights NIMA ES&LA214  
 Unauthorised reproduction infringes © Crown copyright and may lead to prosecution or civil proceedings.



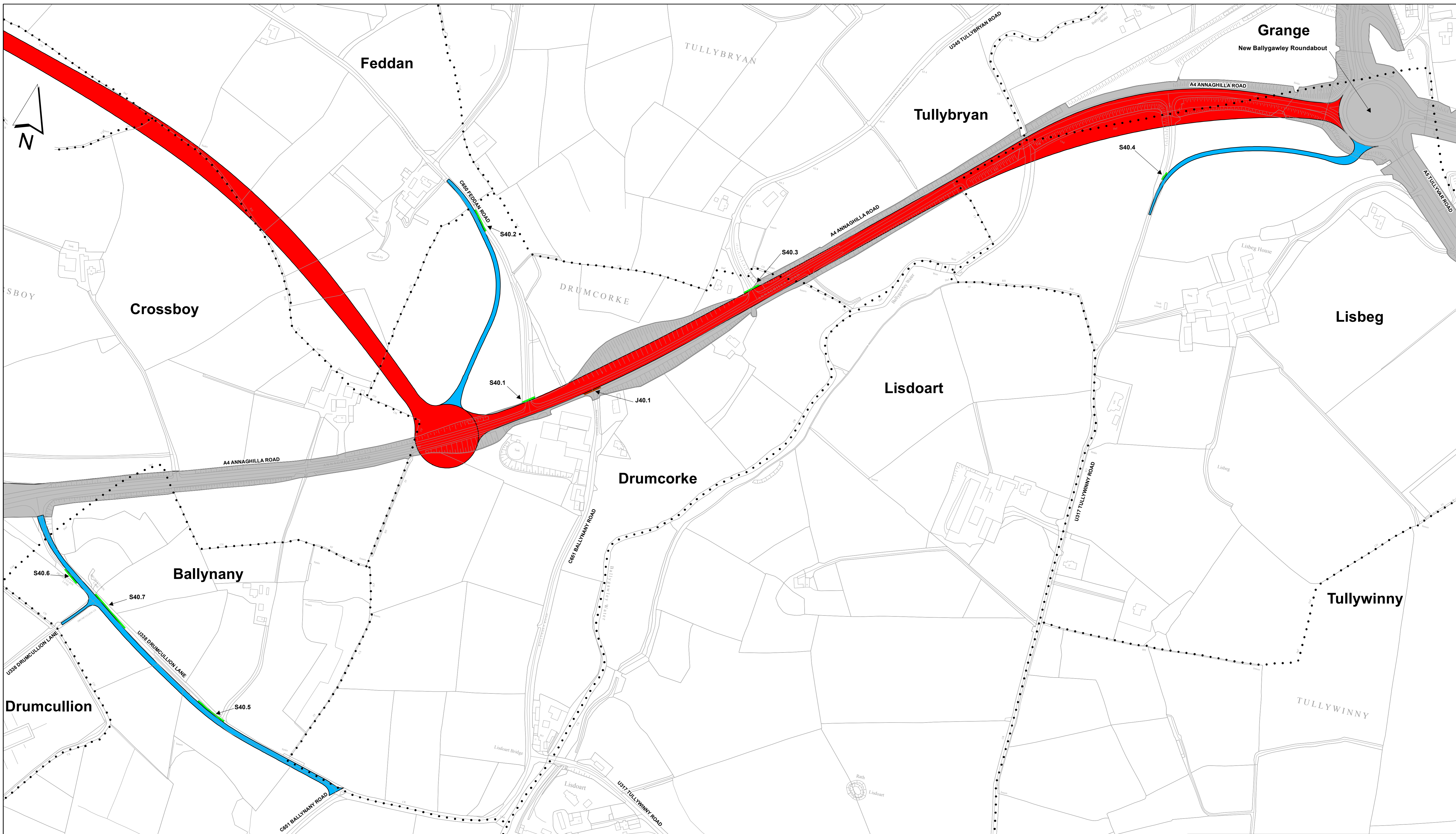
**Legend**

	NEW T3 TRUNK ROAD		ROADS TO BE STOPPED-UP TO ROAD TRAFFIC
	NEW T10 TRUNK ROAD		ROADS TO BE STOPPED-UP TO MOTOR VEHICLES
	EXISTING TRUNK ROADS		JUNCTIONS TO BE STOPPED-UP TO ROAD TRAFFIC
	NEW CONNECTING ROADS		NEW BRIDGES
	TOWNLAND BOUNDARY		

0 100 200 300 400 500		
Metres		
Drawn: PM	Date: 31.07.17	
Checked: AG	Date: 31.07.17	
Approved: SM	Date: 31.07.17	

This material is based upon Crown Copyright and is reproduced with the permission of Land and Property Services under delegated authority from the Controller of Her Majesty's Stationery Office.  
 © Crown Copyright and database rights NIMA ES&LA214  
 Unauthorised reproduction infringes © Crown copyright and may lead to prosecution or civil proceedings.

Project: A5 Western Transport Corridor			
Title: THE TRUNK ROAD T3 (WESTERN TRANSPORT CORRIDOR) ORDER (NORTHERN IRELAND) 2017			
Scale @ A1: 1:2500	DWG No.: 796036-D65-2017-39	Map No.: Map 39 of 40	Revision: A
 Department for Infrastructure An Roinn <b>Bonneagair</b> www.infrastructure.ni.gov.uk		WESTERN DIVISION County Hall Drumragh Avenue Omagh BT79 7AF Telephone: (028) 82254111 Fax: (028) 82254010 © Crown Copyright Reserved	



**Legend**

	NEW T3 TRUNK ROAD		ROADS TO BE STOPPED-UP TO ROAD TRAFFIC
	NEW T10 TRUNK ROAD		ROADS TO BE STOPPED-UP TO MOTOR VEHICLES
	EXISTING TRUNK ROADS		JUNCTIONS TO BE STOPPED-UP TO ROAD TRAFFIC
	NEW CONNECTING ROADS		NEW BRIDGES
	TOWNLAND BOUNDARY		

0 100 200 300 400 500  
Metres

This material is based upon Crown Copyright and is reproduced with the permission of Land and Property Services under delegated authority from the Controller of Her Majesty's Stationery Office.  
© Crown Copyright and database rights NIMA ES&LA214

Drawn	PM	Date 31.07.17
Checked	AG	Date 31.07.17
Approved	SM	Date 31.07.17

Unauthorised reproduction infringes © Crown copyright and may lead to prosecution or civil proceedings.

Project A5 Western Transport Corridor			
Title THE TRUNK ROAD T3 (WESTERN TRANSPORT CORRIDOR) ORDER (NORTHERN IRELAND) 2017			
Scale @ A1	DWG No.	Map No.	Revision
1:2500	796036-D65-2017-40	Map 40 of 40	A

Department for Infrastructure  
An Roinn  
**Bonneagair**  
www.infrastructure.ni.gov.uk

WESTERN DIVISION  
County Hall  
Drumragh Avenue  
Omagh  
BT79 7AF  
Telephone: (028) 8225411  
Fax: (028) 82254010  
© Crown Copyright Reserved