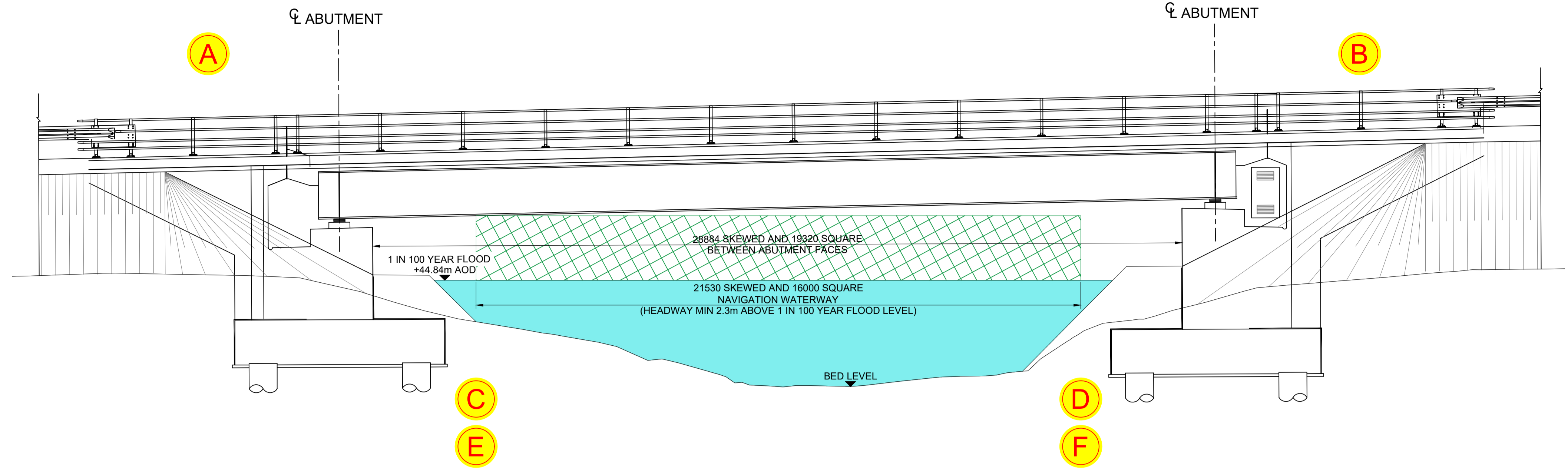
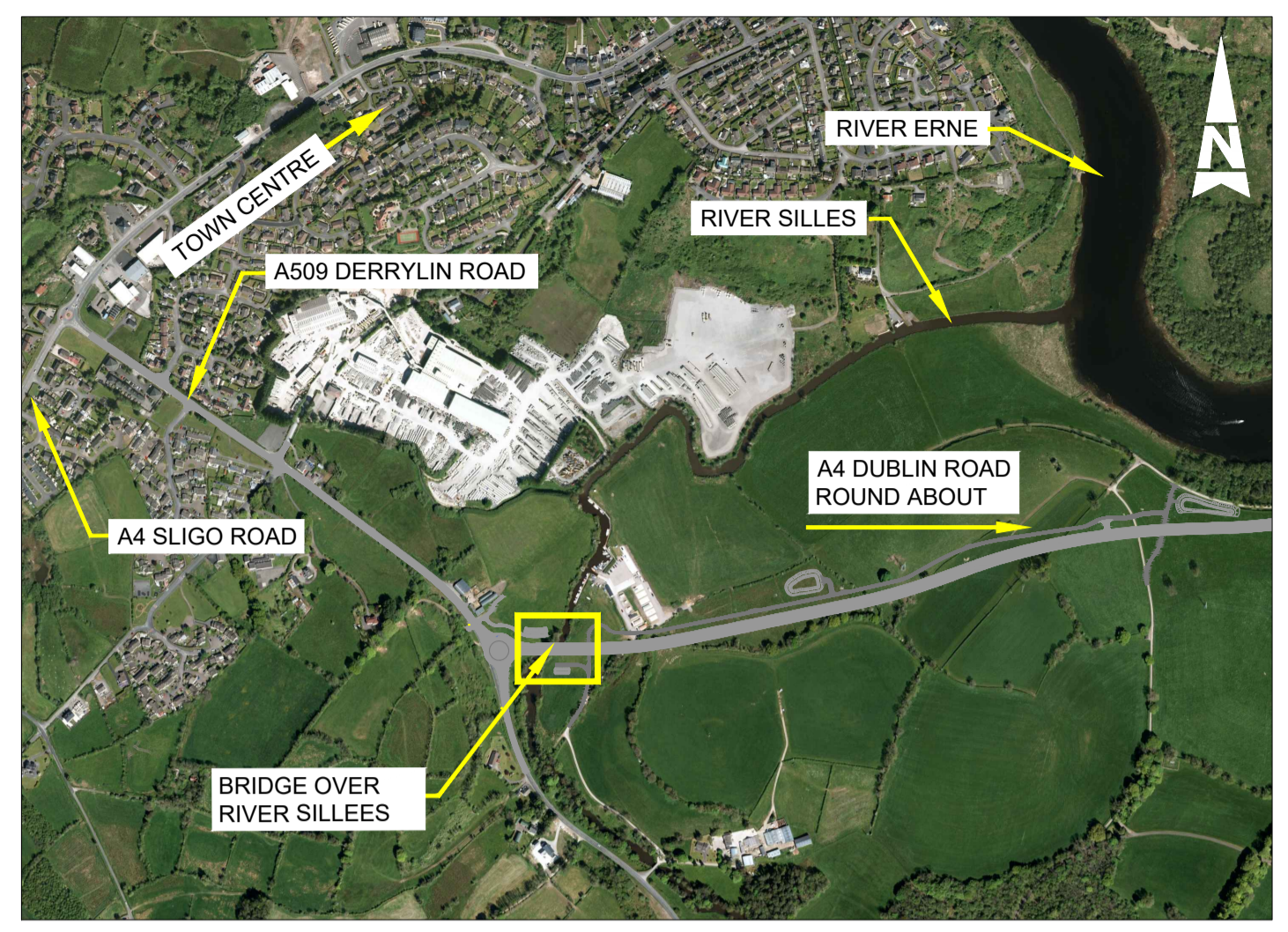


DO NOT SCALE

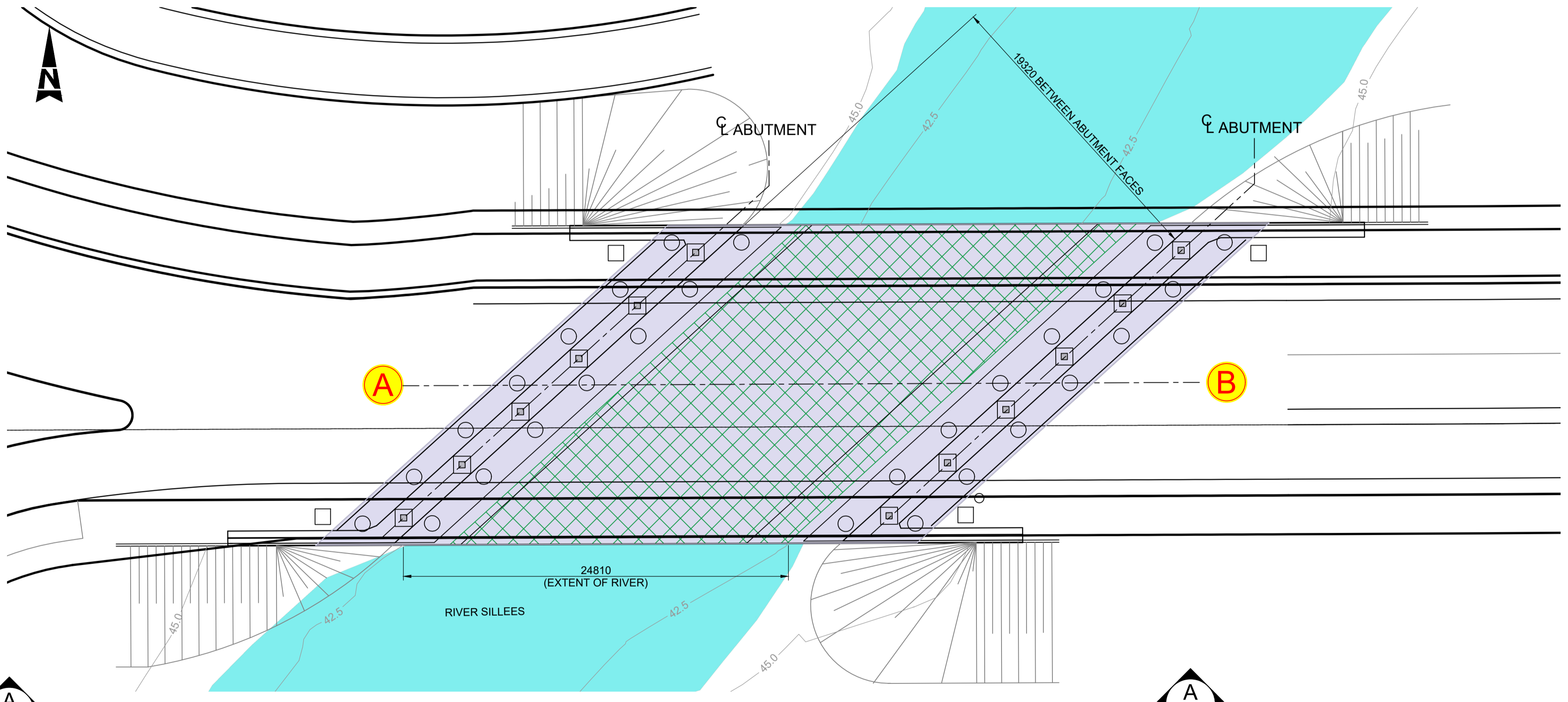
Millimetres
0 10 100



A ELEVATION
SCALE 1: 100



LOCATION PLAN
SCALE 1: 10,000



PLAN
SCALE 1: 200

- NOTES:-**
- ALL DIMENSIONS ARE IN MILLIMETRES, LEVELS AND CHAINAGE IN METRES UNLESS OTHERWISE SPECIFIED.
 - ONLY WRITTEN DIMENSIONS ARE TO BE FOLLOWED, NO DIMENSION IS TO BE SCALED.
 - 1 IN 100 YEAR FLOOD LEVEL TAKEN FROM RIVERS AGENCY FLOOD HAZARD MAPPING FOR THE AREA. LEVEL CORRESPONDS TO THE LOCATION IMMEDIATELY UPSTREAM OF THE PROPOSED BRIDGE LOCATION.
 - RIVER WIDTH IS BASED ON 1:100 YEAR EVENT.
 - AOD - ABOVE ORDNANCE DATUM. THE ORDNANCE SURVEY OF NORTHERN IRELAND IS BELFAST ORDNANCE DATUM

	NAVIGATION WATERWAY
	RIVER SILLEES - 1 IN 100 YEAR EVENT
	PROPOSED BRIDGE

Rev.	Date	Description	Org	Chk'd	App'd	Aut'd
P01	05/01/18	FIRST ISSUE	RM	DT	AM	AM
P02	09/01/18	1 IN 100YR EVENT NOTES ADDED TO SECTION	RM	DT	AO	AM
P03	17/01/18	LOCATION PLAN ADDED	RM	DT	AO	AM
P04	01/02/18	UPDATED AS PER DFI COMMENTS	RM	DT	AO	AM
P05	02/07/2021	PUBLISHING OF BRIDGE ORDER (2021)	RM	DT	AO	AM

FOR INFORMATION

ATKINS
Member of the SNC-Lavalin Group

71 Old Channel Road
Belfast
Co. Antrim
Northern Ireland
BT3 9DE

Tel: +44 (0)2890 788600
Fax: +44 (0)2890 788688
www.atkinsglobal.com

Copyright © Atkins Limited (2018)

Client: Department for Infrastructure
An Roinn
Bonneagair
www.infrastructure-ni.gov.uk

Design Status	S2			
Project Title	A4 Enniskillen Southern Bypass			
Drawing Title	THE RIVER SILLEES BRIDGE ORDER (NORTHERN IRELAND) 2021			
Scale	AS SHOWN	Originator	Checked	Approved
Original Size	A1	RM	DT	AO
Date	02/07/21	02/07/21	02/07/21	02/07/21
Drawing Number	Project	Originator	Volume	Project Ref. No.
A0000 - DR - S - 0001	ESB - ATK - SBR -			5148441
Location	Type	Role	Number	Revision
				P05