


Based upon the Ordnance Survey of Northern Ireland 1:1000 Scale Map with the Permission of the Director and Chief Executive
 © Crown Copyright
 Unauthorised reproduction infringes Crown Copyright and may lead to prosecution or civil proceedings

Notes:



Area = 818.786 Sq.m.



Retained Footway

Map Ref :-13009SE

NO.	REVISION	DATE

Project: **Abandonment**


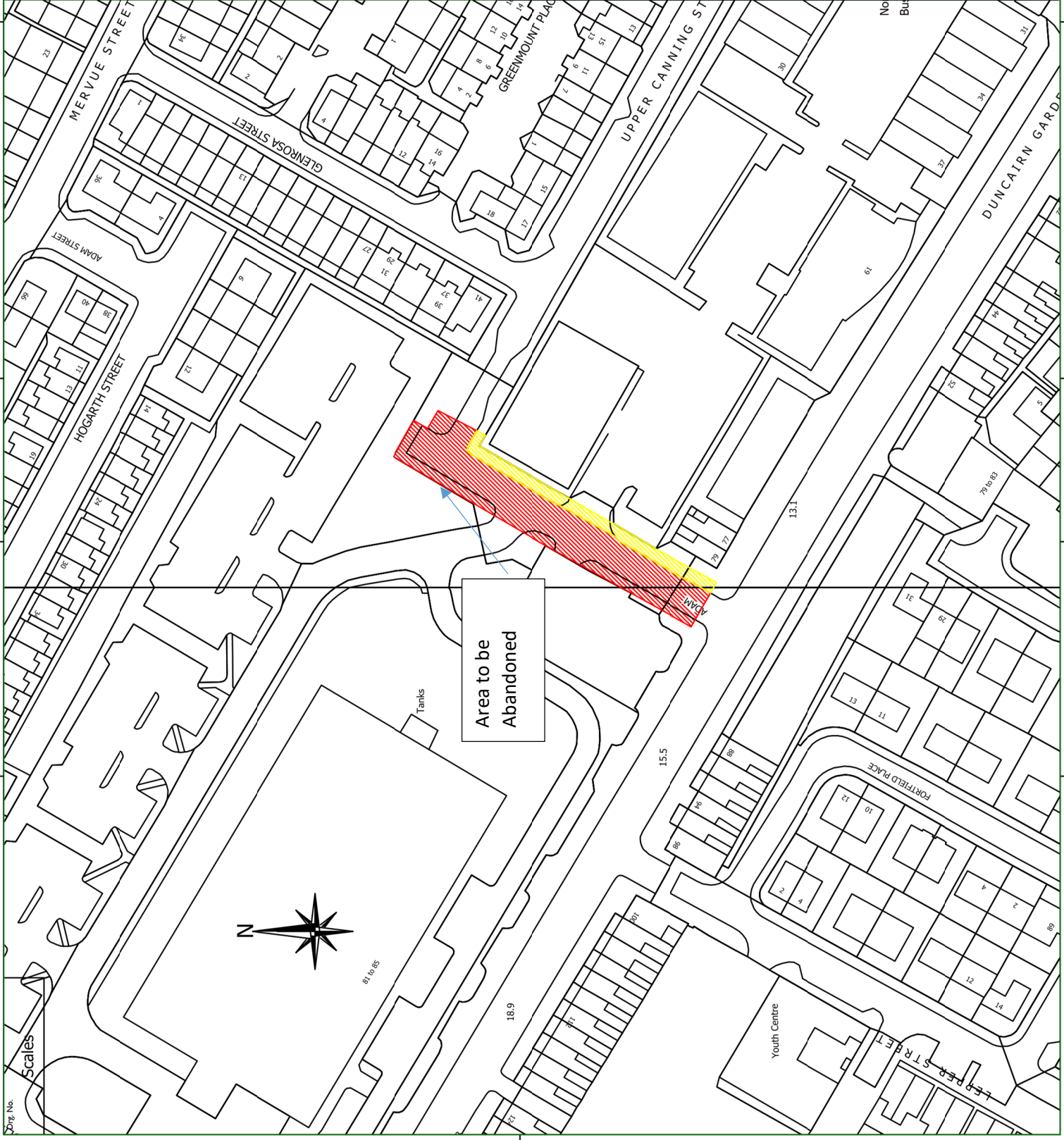
Title: **DEPARTMENT FOR INFRASTRUCTURE**

Map No. IN1/21/894234 referred to in "the Adam Street, Belfast (Abandonment) Order (Northern Ireland) 2022" made by the Department on 10th February 2022 and coming into operation on 16th March 2022.

©Based upon the Ordnance Survey map with the Permission of the Director and the Chief Executive.

Crown Copyright

SCALE 1:1250



Area to be Abandoned

Tanks

Youth Centre