

1969. No. 197

[NC]

FISHERIES**Definitions of Mouths of Rivers**

ORDER, DATED 2ND JULY 1969, MADE BY THE MINISTRY OF AGRICULTURE UNDER SECTION 16 OF THE FISHERIES ACT (NORTHERN IRELAND) 1966.

The Ministry of Agriculture in exercise of the powers conferred by Section 16 of the Fisheries Act (Northern Ireland) 1966(a) and of all other powers enabling it in that behalf hereby makes the following Order:—

1. This Order may be cited as the Definitions of Mouths of Rivers Order (Northern Ireland) 1969.

2. The mouth of the Quoile River flowing into Strangford Lough is hereby defined to be a straight line marked A on the map in Schedule I to this Order, running from the point marked B on the said map to the point marked C on the said map. The said map is a section of Ordnance Survey map Down 31.

3. The mouth of the Moneycarragh River flowing into Dundrum Inner Bay is hereby defined to be at the road bridge built in 1968 which carries the main Newcastle to Dundrum road.

4. The mouth of the Maghera River flowing into Dundrum Inner Bay is hereby defined to be a straight line marked D on the map in Schedule II to this Order, running from the point marked E on the said map to the point marked F on the said map. The said map is a section of Ordnance Survey maps Down 43 and Down 44.

5. The mouth of the Blackstaff River flowing into Dundrum Inner Bay is hereby defined to be a straight line marked G on the map in Schedule III to this Order, running from the point marked H on the said map to the point marked I on the said map. The said map is a section of Ordnance Survey maps Down 37 and Down 44.

6. The mouth of the Kilkeel River flowing into the Irish Sea is hereby defined to be a straight line marked J on the map in Schedule IV to this Order, running from the point marked K on the said map to the point marked L on the said map. The said map is a section of Ordnance Survey map Down 56.

7. The mouth of the Whitewater River flowing into Mill Bay, Carlingford Lough, is hereby defined to be the straight lines marked M and N respectively on the map in Schedule V to this Order, the said line M running from the point marked O on the said map to the point marked P on the said map, and the said line N running from the said point marked P on the said map to the point marked Q on the said map. The said map is a section of Ordnance Survey map Down 57.

8. The mouth of the Glencloy River flowing into the North Channel is hereby defined to be at Glencloy Bridge which carries the main Glenarm to Carnlough road.

(a) 1966, c. 17 (N.I.),

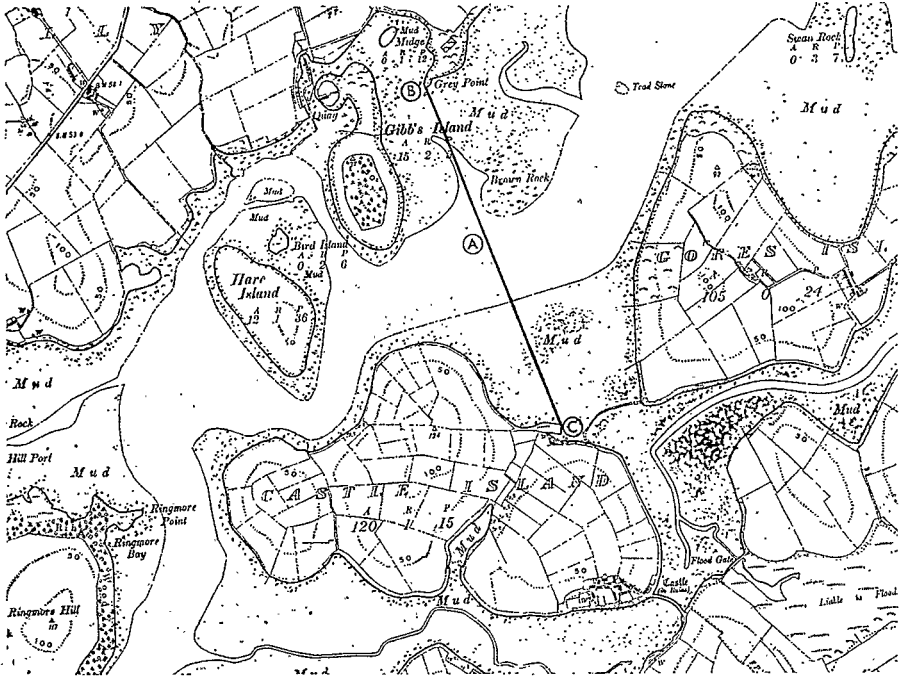
9. The definitions of the mouths of the Rivers Quoile and Kilkeel made by the Special Commissioners of Irish Fisheries on 15th February 1867 are hereby revoked.

Sealed with the Official Seal of the Ministry of Agriculture for Northern Ireland this 2nd day of July 1969.

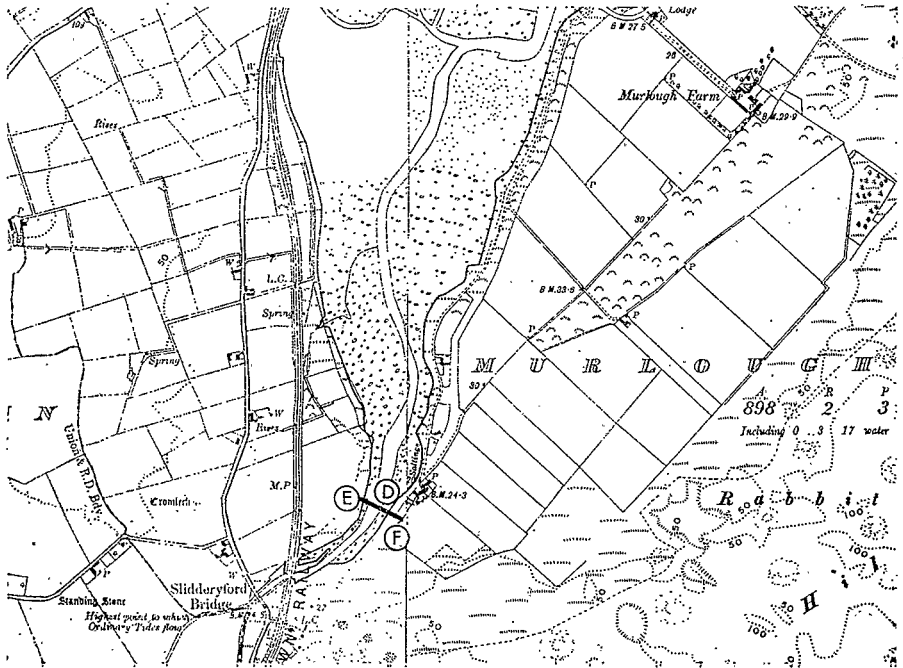
(L.S.)

(Signed) *W. G. Malcolm,*
Assistant Secretary.

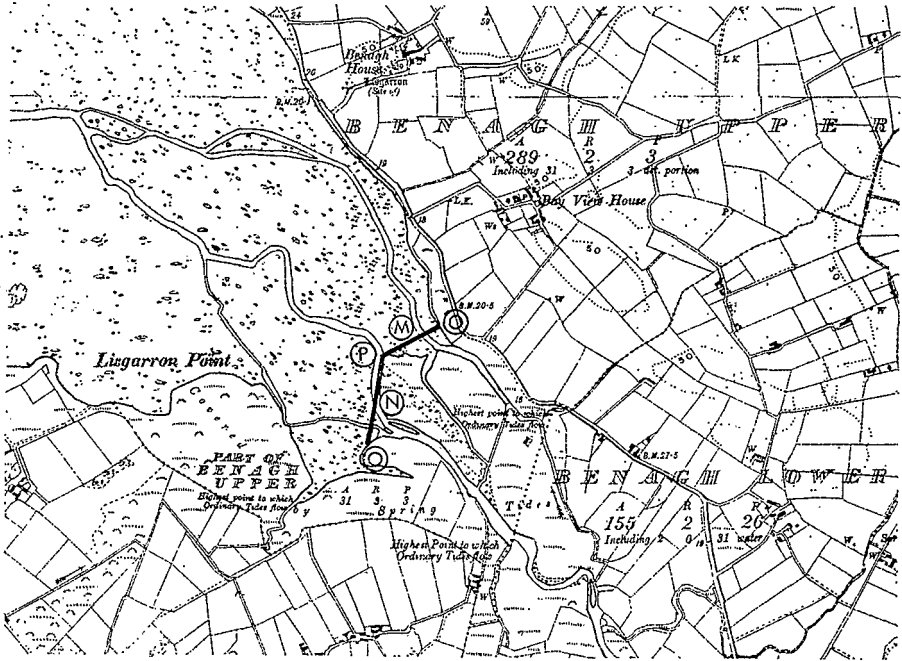
SCHEDULE I



SCHEDULE II



SCHEDULE V



EXPLANATORY NOTE

(This note is not part of the Order but is intended to indicate its general purport.)

The mouths of the Rivers Quoile and Kilkeel were defined by the Special Commissioners of Irish Fisheries in 1867. This Order revokes those definitions and substitutes new definitions for them.

The Order also defines the mouths of the River Glencloy in County Antrim and the Rivers Moneycarragh, Maghera, Blackstaff and Whitewater in County Down.