

## **EXPLANATORY NOTE**

*(This note is not part of the Scheme)*

This Scheme at paragraph 2 authorises the Scottish Ministers, as special road authority, to provide a special road along those routes described in the Schedule between Blackdog and Stonehaven.

Paragraph 3 prescribes which classes of traffic are permitted to use the special road.

Copies of the Environmental Statement prepared for the project, and the plans referred to in this Scheme, may be inspected, free of charge, at the offices of Transport Scotland, Buchanan House, 58 Port Dundas Road, Glasgow G4 0HF between 0900 hours - 1630 hours (Monday to Friday, excluding public holidays).

*Status:* This is the original version (as it was originally made). This item of legislation is currently only available in its original format.


# The A90 (Aberdeen Western Peripheral Route) Special Road Scheme 2010

## SCALE

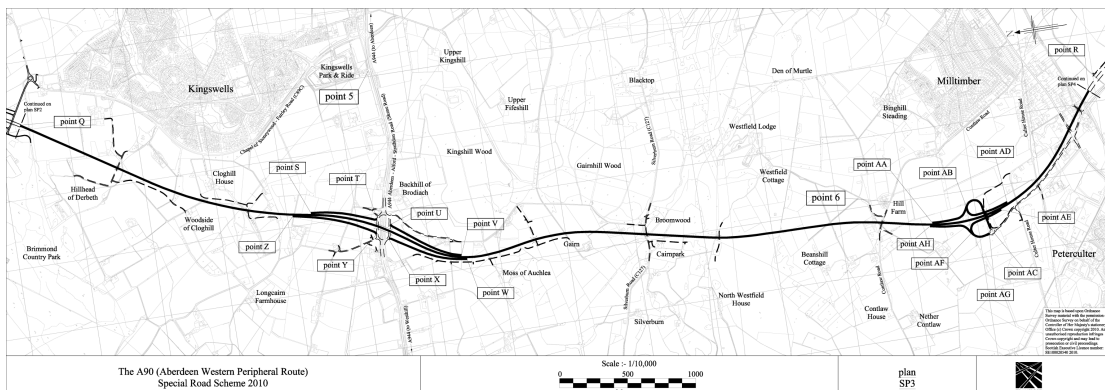
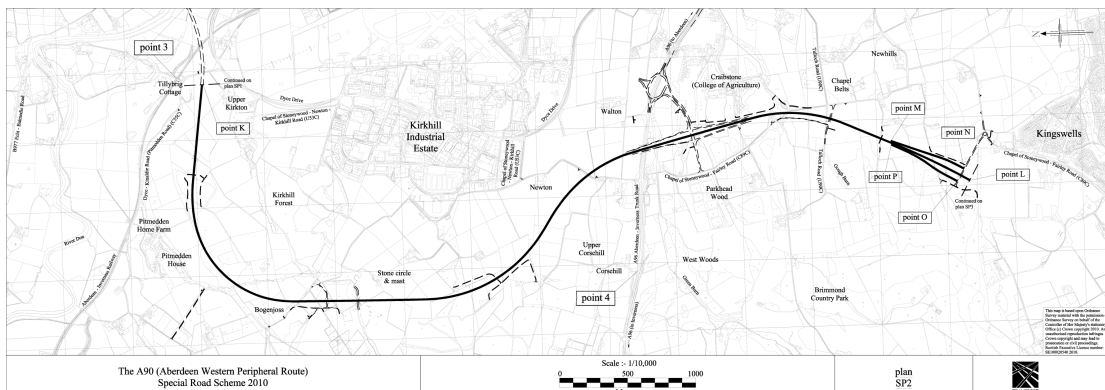
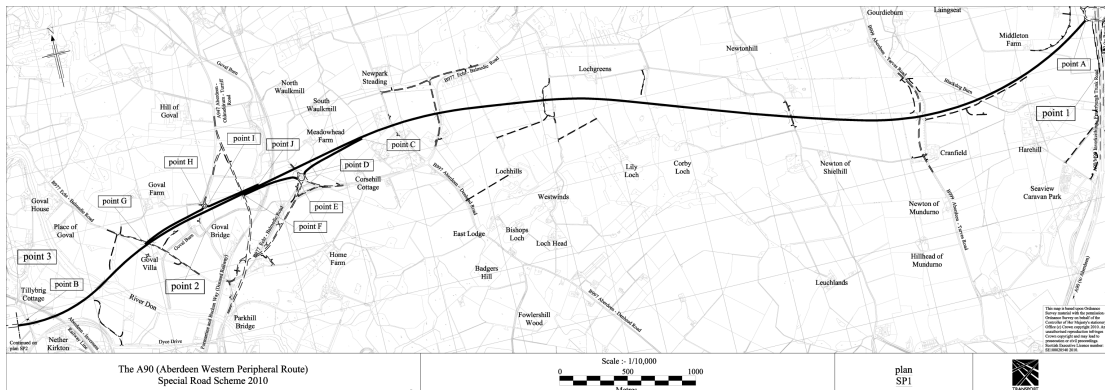
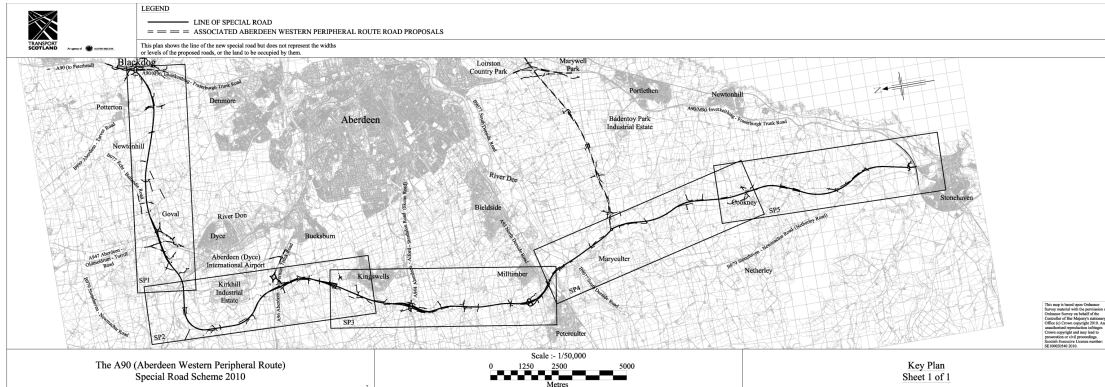
KEY PLAN \_\_\_\_\_ 1:50,000  
ORDER PLAN : SP1, SP2, SP3, SP4, SP5 \_\_\_\_\_ 1:10,000

## LEGEND

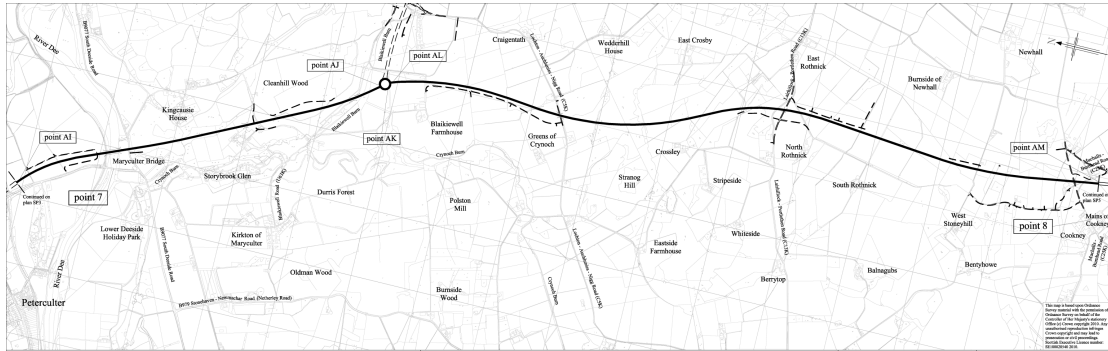
LINE OF SPECIAL ROAD \_\_\_\_\_ 

ASSOCIATED ABERDEEN WESTERN PERIPHERAL ROUTE \_\_\_\_\_   
ROAD PROPOSALS

**Status:** This is the original version (as it was originally made). This item of legislation is currently only available in its original format.



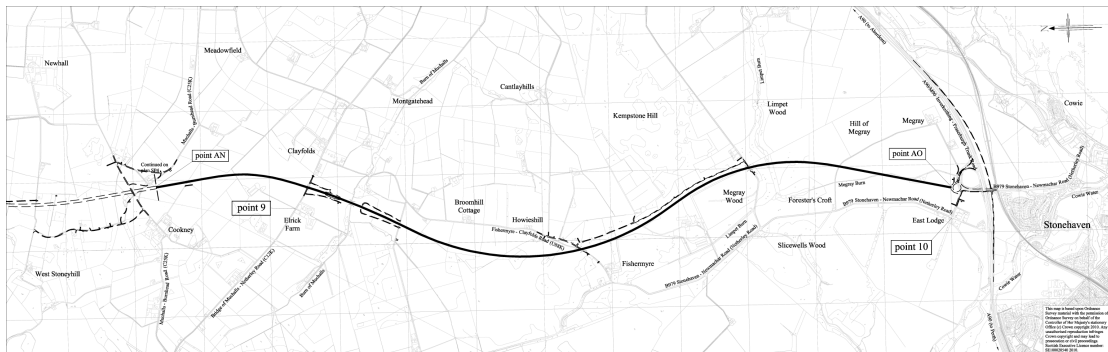
Status: This is the original version (as it was originally made). This item of legislation is currently only available in its original format.



The A90 (Aberdeen Western Peripheral Route)  
Special Road Scheme 2010

Scale - 1/110,000  
0 500 1000  
Metres

plan  
SP4



The A90 (Aberdeen Western Peripheral Route)  
Special Road Scheme 2010

Scale - 1/110,000  
0 500 1000  
Metres

plan  
SP5

