

---

STATUTORY INSTRUMENTS

---

1985 No. 1284

**HIGHWAYS, ENGLAND AND WALES**

**The Buckinghamshire County Council  
H5 Portway (Canal Bridge) Scheme 1984 Confirmation  
Instrument 1985**

*Made* - - - - - *7th August 1985*

The Secretary of State for Transport makes this Instrument in exercise of powers conferred by sections 106(3) and 325 of the Highways Act 1980(a) and now vested in him(b) and of all other enabling powers:—

1. The Buckinghamshire County Council H5 Portway (Canal Bridge) Scheme 1984 is hereby confirmed without modifications.

2. The said Scheme as confirmed (hereinafter referred to as “the Scheme”) is set out in the Schedule hereto and copies of the Scheme with its accompanying plans are deposited at the offices of the Department of Transport, and at the offices of the Buckinghamshire County Council, County Hall, Aylesbury.

3. The scheme will become operative on the date on which notice that it has been confirmed is first published in accordance with paragraph 1 of Schedule 2 to the Highways Act 1980.

4. This Instrument may be cited as the Buckinghamshire County Council H5 Portway (Canal Bridge) Scheme 1984 Confirmation Instrument 1985.


Signed by authority of  
the Secretary of State  
7th August 1985.

*W. J. S. Batho,*  
Regional Director,  
Eastern Region,  
Departments of the Environment and Transport.

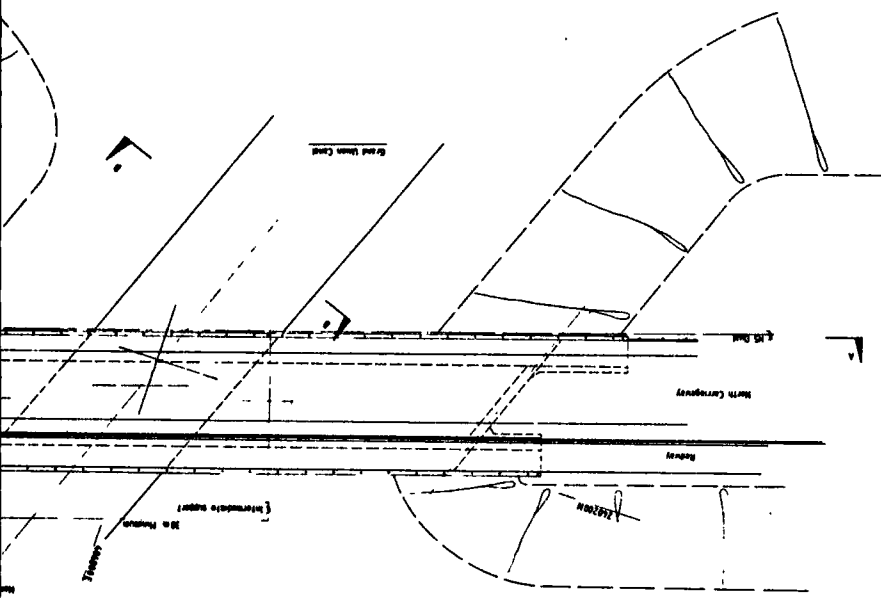
---

(a) 1980 c. 66.


(b) S.I. 1981/238.



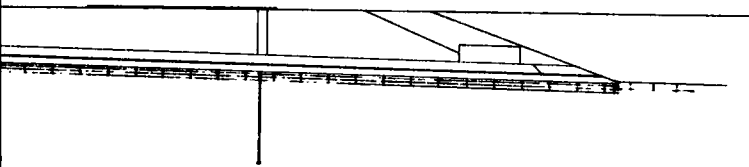
PLAN  
1:200



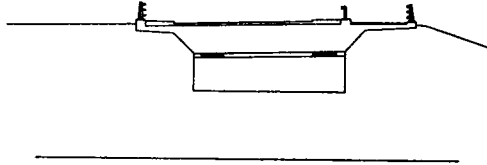
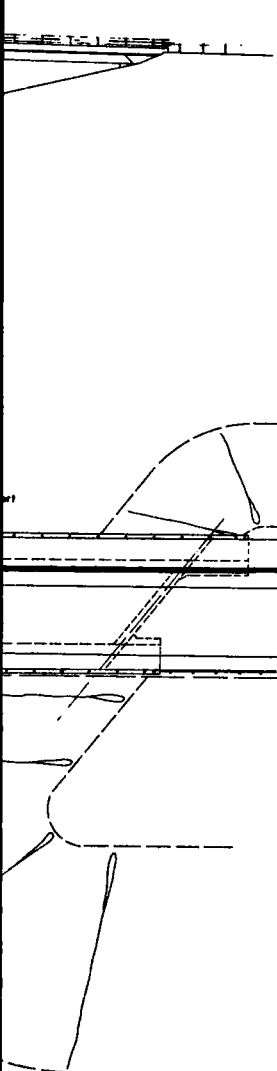
ELEVATION ON B-B  
1:200



ELEVATION ON A-A  
1:200

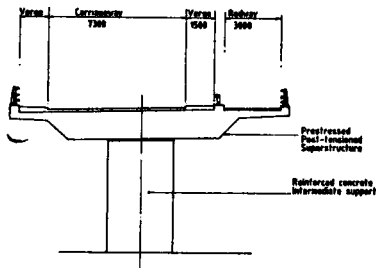
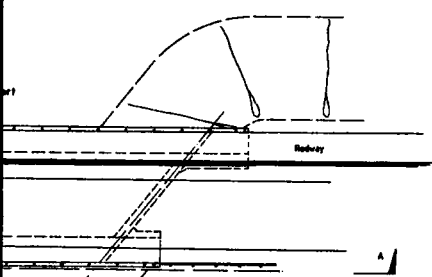


NOTES



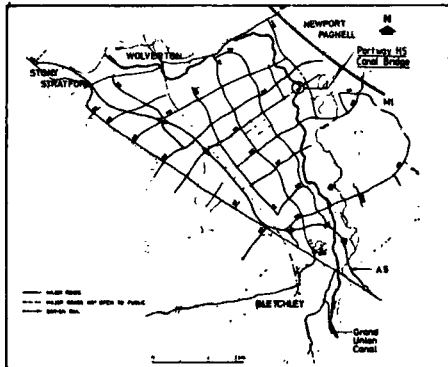
SECTIONAL ELEVATION ON WEST BANKSEAT

1 : 100



TYPICAL SECTION

1 : 100



KEY PLAN


Milton Keynes Development Corporation



H. Jones BSc LR C Eng IMCE  
 Engineering Manager Highways Infrastructure

Subject:  
**PORTWAY HS (V9-V10)  
 CANAL BRIDGE (N° 81A)**  
 (Willen - Central Milton Keynes)

Drawn: A.S.	Checked by:
Date: June 1984	Checked by:
Scale: AS SHOWN	

## SCHEDULE

### THE BUCKINGHAMSHIRE COUNTY COUNCIL H5 PORTWAY (CANAL BRIDGE) SCHEME 1984

**THE COUNTY COUNCIL** of **BUCKINGHAMSHIRE** (hereinafter referred to as "the Council") make this Scheme in exercise of their powers under Section 106 of the Highways Act 1980 and of all other enabling powers:—

1. The Council are authorised to construct over the navigable waters of the Grand Union Canal at Willen Milton Keynes in the County of Buckinghamshire the bridge specified in the Schedule to this Scheme as part of the highway which they are proposing to construct between the V9 highway and the V10 highway in the Borough of Milton Keynes in the said County.

2. This scheme may be cited as 'The Buckinghamshire County Council H5 Portway (Canal Bridge) Scheme 1984'.

Given under the Common Seal of the Council this 28th day of September 1984.

### THE SCHEDULE

The location and specifications of the bridge are shown on drawing number 1D/5060/9 attached hereto and the construction of the bridge shall include:—

Span	—	19 metres
Minimum waterway width	—	14 metres
Headroom	—	4.5 metres

**THE COMMON SEAL** of **THE BUCKINGHAMSHIRE COUNTY COUNCIL** was hereunto affixed in the presence of:—

*A. E. Mogford*  
Member of the Council



*D. U. Pullen*  
County Secretary and Solicitor

Printed in the UK for HMSO by Burgess & Son (Abingdon) Ltd.

850/851555F N47 C8 8/85

80p net

ISBN 0 11 057284 X