

**Status:** This is the original version (as it was originally made). This item of legislation is currently only available in its original format.

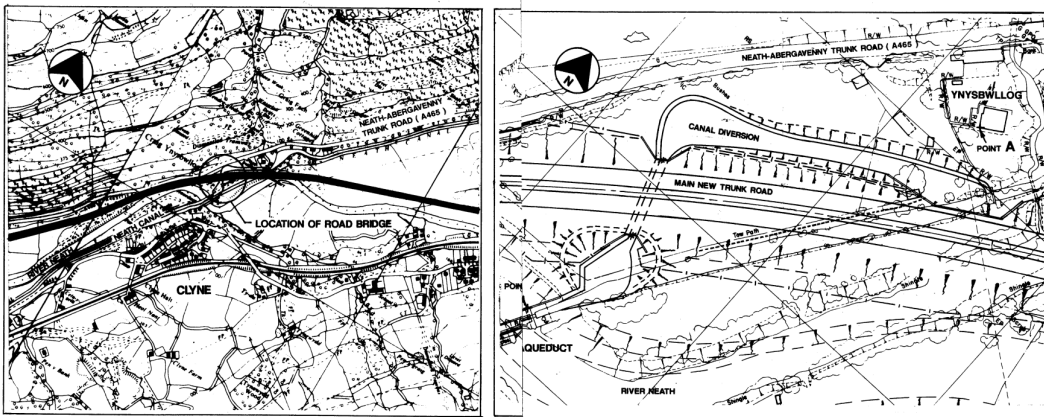
### SCHEDULE 3

#### LENGTH OF THE TRUNK ROAD CEASING TO BE TRUNK ROAD


The lengths of road ceasing to be a trunk road:-

1. that length of the trunk road some 1.3 kilometres in length and including the existing roundabout, starting at a point 260 metres south-west of Dulais Farm, Aberdulais and terminating at its junction with the A4109 near Aberdulais.
2. that length of the trunk road some 12.07 kilometres in length starting at its junction with the A4190 and terminating at its junction with the B4242 at Glynneath.

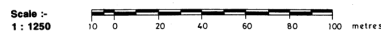
#### SCHEDULE 4



KEY PLAN



LAY-OUT PLAN OF NEATH CANAL CROSSING



**SPECIFICATION**

**Points of Commencement and Termination on Lay-out Plan**

From a point approximately 146 metres south west of Point A, the south west corner of Ynybwlllog and approximately 90 metres north of Point B, the western end of the northernmost pier of the aqueduct over the River Neath point approximately 166 metres south-west of the said Point A and approximately 58 metres north of the Point B.

**SPAN**

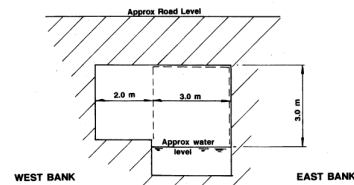
5.0 metres clear square opening

**WATERWAY**

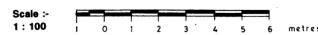
3.0 metres clear opening

**HEADWAY**

Minimum clearance 3.0 metres above water level



ELEVATION SQUARE TO CANAL



**PLANS AND SPECIFICATIONS OF THE PROPOSED ROAD BRIDGE OVER THE NEATH CANAL IN THE COUNTY OF WEST (MORGAN)**