

## THE SCHEDULE

### SANDWELL METROPOLITAN BOROUGH COUNCIL

#### **THE BOROUGH COUNCIL OF SANDWELL (BLACKWELL COUNTRY SPINE ROAD) (TAME VALLEY CANAL BRIDGE) SCHEME 1992**

The Borough Council of Sandwell (hereinafter referred to as “The Council”) make this scheme in exercise of their powers under sections 106(3) and 108(4) of the Highways Act 1980 and of all other enabling powers:—

1. The Council are authorised to construct over the navigable waters of the Tame Valley Canal the Bridge specified in the schedule as part of the highway to be known as The Black Country Spine Road which they are proposing to construct between Holyhead Road roundabout, Wednesbury and Carters Green, West Bromwich in the said Borough.
2. The Council are also authorised in connection with the construction of the said bridge to divert part of the navigable watercourse specified in the said schedule.
3. This Scheme may be cited as the Borough Council of Sandwell (Black Country Spine Road) (Tame Valley Canal Bridge) Scheme 1992.

## SCHEDULE

### **LOCATION**

The bridge will span the Tame Valley Canal adjacent to its junction with the Walsall Canal, approximately 1 kilometre north of Great Bridge Town centre in the Borough of Sandwell.

### **DIMENSIONS**

Span — The minimum clear span of the bridge will be 15 metres.

Waterway — The minimum width of the waterway will be 10 metres and a 2.5 metres towpath will be provided on either side.

Headroom — The minimum headroom provided over the 10 metre width of waterway will be 3.5 metres above the British Waterways design level of 124.48 metres above ordnance datum.

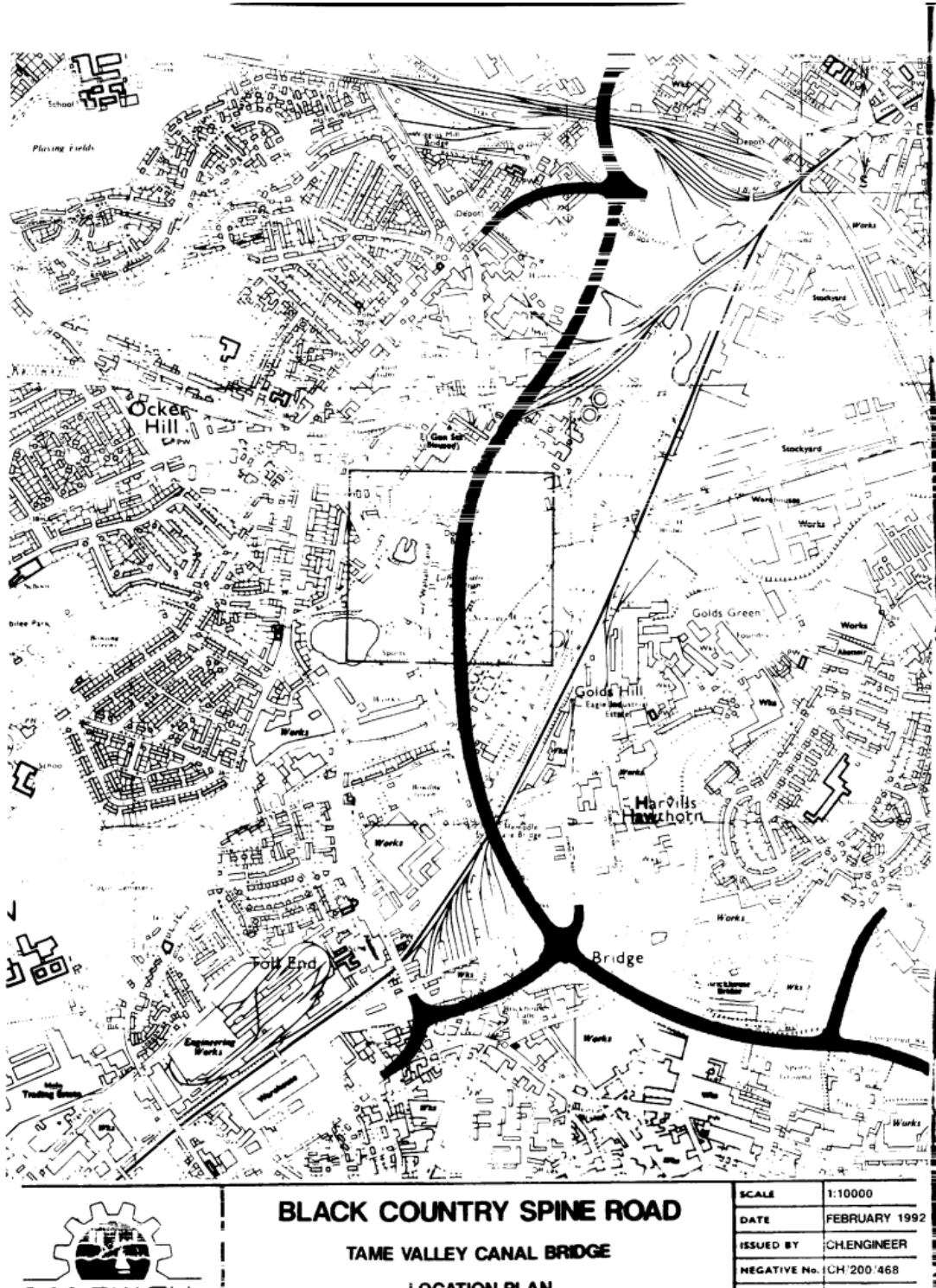
### **DIVERSION OF WATERCOURSE**

Tame Valley Canal.

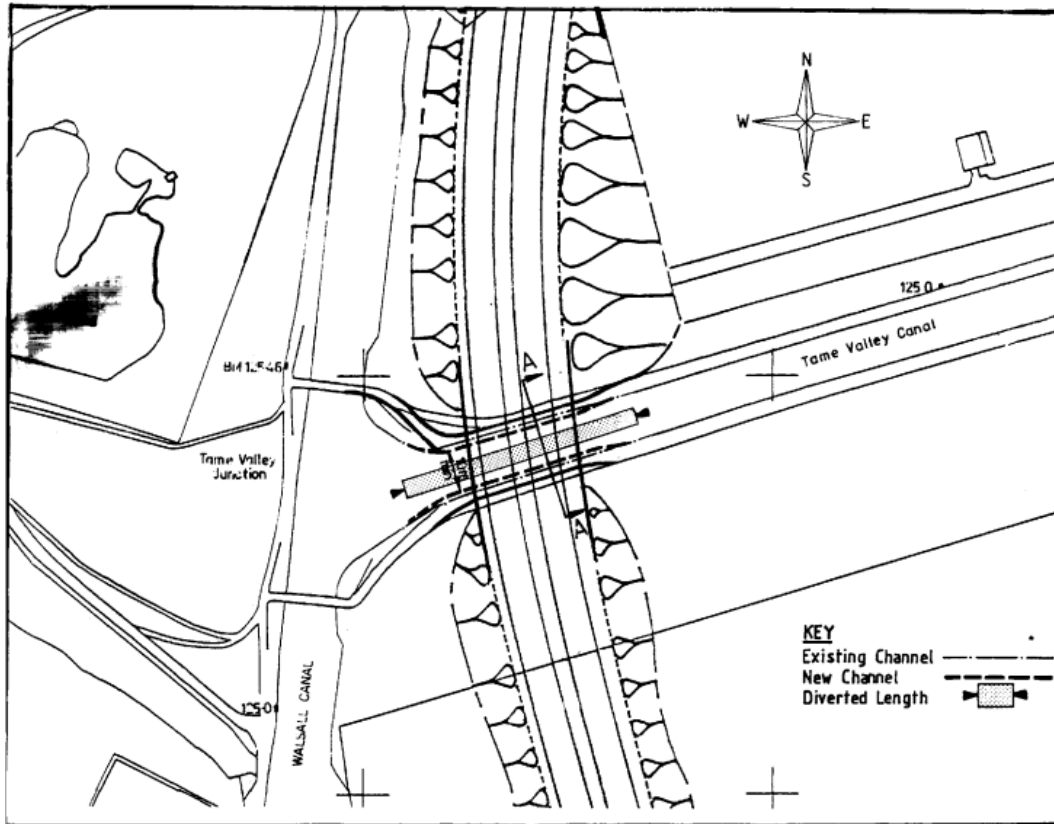
### **PARTICULARS OF DIVERSION**

The existing channel width is 13 metres approximately and will be reduced to a minimum width of 10 metres over a length of 30 metres approximately to facilitate the construction of the bridge.

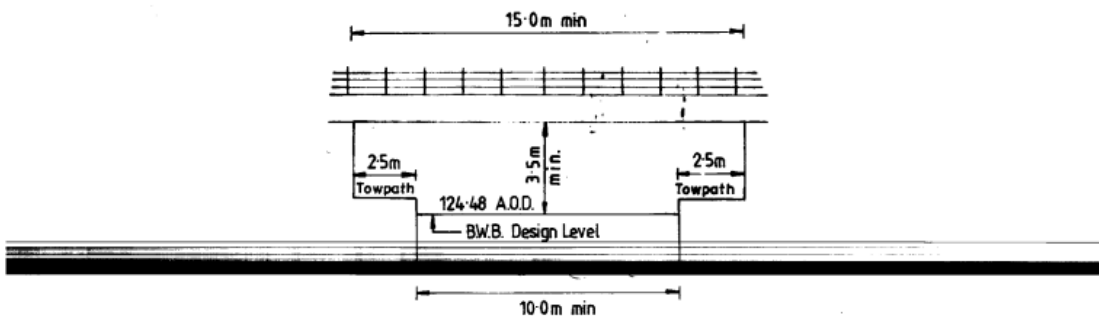
Status: This is the original version (as it was originally made). This item of legislation is currently only available in its original format.



**Status:** This is the original version (as it was originally made). This item of legislation is currently only available in its original format.



**PLAN**  
Scale 1:1250



**SECTION A-A**  
Scale 1:200



**BLACK COUNTRY SPINE ROAD**  
**TAME VALLEY CANAL BRIDGE**  
**PLAN AND SECTION**

SCALE	AS SHOWN
DATE	FEBRUARY 1992
ISSUED BY	CH/ENGINEER
NEGATIVE No.	CH/200/506
DRAWING No.	CH/200/506/511

**Status:** This is the original version (as it was originally made). This item of legislation is currently only available in its original format.

The Common Seal of the Borough Council of Sandwell was hereunto affixed this 27 day of March 1992 in the presence of:—

L.S.

*S. J. Cork*  
Senior Assistant Borough Secretary