

Status: This is the original version (as it was originally made). This item of legislation is currently only available in its original format.

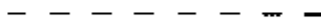
SCHEDULE 1

NOTATION TO BE USED ON DEFINITIVE MAPS

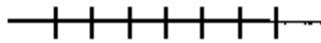
- (a) A footpath shall be shown by either a continuous purple line or by a continuous line with short bars at intervals, as thus:-



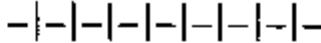
or by a broken black line with short intervals, as thus:-



- (b) A bridleway shall be shown by either a continuous green line or by a continuous line with cross bars at intervals, as thus:-



or by a broken line with cross bars in the intervals, as thus:-



- (c) A road used as a public path shall be shown by either a broken green line or by a broken line and small arrowheads, as thus:-



- (d) A byway open to all traffic shall be shown by either a continuous brown line or by a continuous line with arrowheads alternately above and below the line, as thus:

