
STATUTORY INSTRUMENTS

1994 No. 2040

HIGHWAYS, ENGLAND AND WALES

**The York City Council (Foss Bank Bridge)
Scheme 1993 Confirmation Instrument 1994**

Made - - - - *1st August 1994*

The Secretary of State for Transport makes this Instrument in exercise of powers conferred by section 106(3) of the Highways Act 1980⁽¹⁾, and now vested in him⁽²⁾, and of all other powers enabling him in that behalf:—

1. The York City Council (Foss Bank Bridge) Scheme 1993 is hereby confirmed without modifications.
2. The said Scheme as confirmed (hereinafter referred to as “the Scheme”) is set out in the Schedule hereto and copies of the Scheme with its accompanying plan are deposited at the Department of Transport, 43 Marsham Street, London SW1 3PY and at the offices of York City Council at Guildhall, York.
3. The Scheme will become operative on the date on which Notice that it has been confirmed is first published in accordance with paragraph 1 of Schedule 2 to the Highways Act 1980.
4. This Instrument may be cited as the York City Council (Foss Bank Bridge) Scheme 1993 Confirmation Instrument 1994.

Signed by authority of the Secretary of State for Transport

Government Office for the North East
1st August 1994

Pamela Denham
Regional Director

(1) 1980 c. 66.
(2) S.I.1981/238.

Status: This is the original version (as it was originally made). This item of legislation is currently only available in its original format.

THE SCHEDULE

THE YORK CITY COUNCIL (FOSS BANK BRIDGE) SCHEME 1993

York City Council (hereinafter referred to as “the Council”) acting under an agreement with the North Yorkshire County Council pursuant to Section 101 of the Local Government Act 1972 hereby makes this Scheme in exercise of their powers under Section 106(3) of the Highways Act 1980 and all other enabling powers:

1. The Council are authorised to construct over the navigable waters of the River Foss the bridge specified in the Schedule to this scheme as part of the highway which they are proposing to construct between Jewbury and Foss Bank in the City of York in the County of North Yorkshire.
2. This Scheme may be cited as York City Council (Foss Bank Bridge) Scheme 1993.

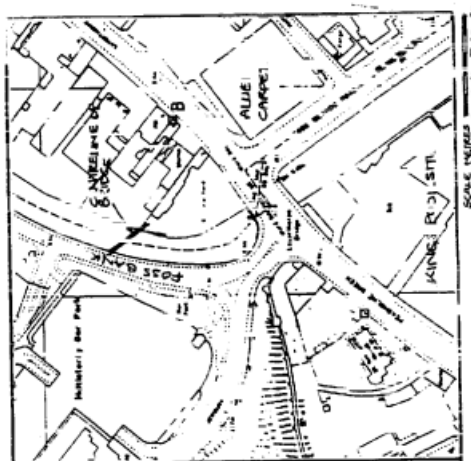
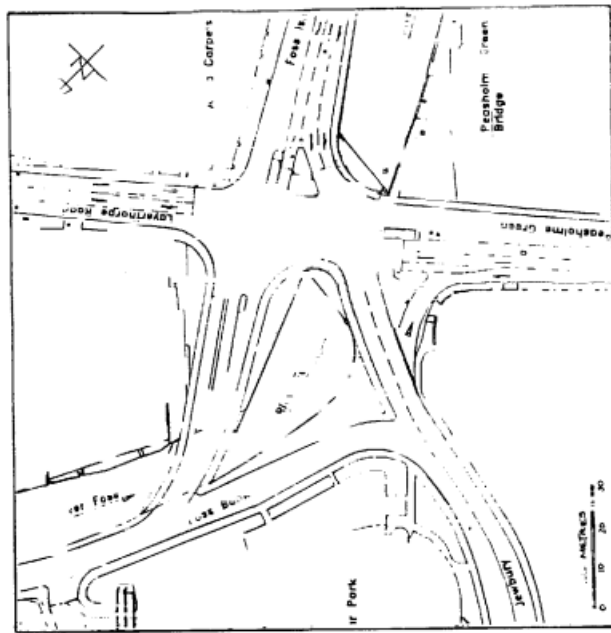
Status: This is the original version (as it was originally made). This item of legislation is currently only available in its original format.

THE COMMON SEAL of the Council was hereunto affixed on the 8th day of July 1993 in the presence of:—

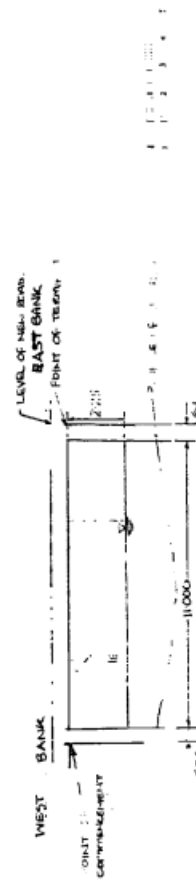
Ann Reid
R. F. Clark
Lord Mayor/Head of Legal Services

EXPLANATORY NOTE

THE SCHEDULE TO THE SCHEME



LOCATION PLAN SCALE 1:2500



ENCEMENT AND

of approximately 120 metres east of the north side of the Church on the east bank of the river, approximately 55 metres west of the John Bull (Ref. on plan.)

on statements not metres measured line of the new foot less than metres along the new road.

of not metres above Mean

avigable waterway measured at right the line of the

15.00 metres will carry a 6 6 with single footway, 18 metres on one side.

Status: This is the original version (as it was originally made). This item of legislation is currently only available in its original format.