

**2002 No. 2107**

**HIGHWAYS, ENGLAND**

**The A1041 Trunk Road (540m South of Abbots Road to  
240m Southwest of The Centre of Carlton New Bridge)  
(Detrunking) Order 2002**

*Made* - - - - - *6th August 2002*

*Coming into force* - - - *1st April 2003*

The Secretary of State for Transport makes this Order in exercise of powers conferred by sections 10 and 12 of the Highways Act 1980<sup>(a)</sup> and now vested in him<sup>(b)</sup>, and of all other powers enabling him in that behalf:

1. This Order may be cited as The A1041 Trunk Road (540m South of Abbots Road to 240m Southwest of The Centre of Carlton New Bridge) (Detrunking) Order 2002 and shall come into force on 1st April 2003.

2. In this Order—

- (i) all measurements of distance are measured along the route of the relevant highway;
- (ii) “the plan” means the plan numbered HA10/OD/366, marked “The A1041 Trunk Road (540m South of Abbots Road to 240m Southwest of The Centre of Carlton New Bridge) (Detrunking) Order 2002”, signed by authority of the Secretary of State for Transport and deposited at ODPM-DfT Records Management Branch, Ashdown House, 123 Victoria Street, London SW1 6DE;
- (iii) “principal road” as a classification for a highway, means that the highway is a principal road for the purposes of enactments and instruments which refer to highways classified as principal roads and is also classified for the purpose of every other enactment and instrument which refers to highways classified by the Secretary of State; and
- (iv) “the trunk road” means the East of Snaith to Sunderland Trunk Road (A1041).

3. The length of the trunk road described in the Schedule to this Order shall cease to be a trunk road and shall be classified as a principal road from the date on which this Order comes into force.

Signed by authority of the Secretary of State for Transport

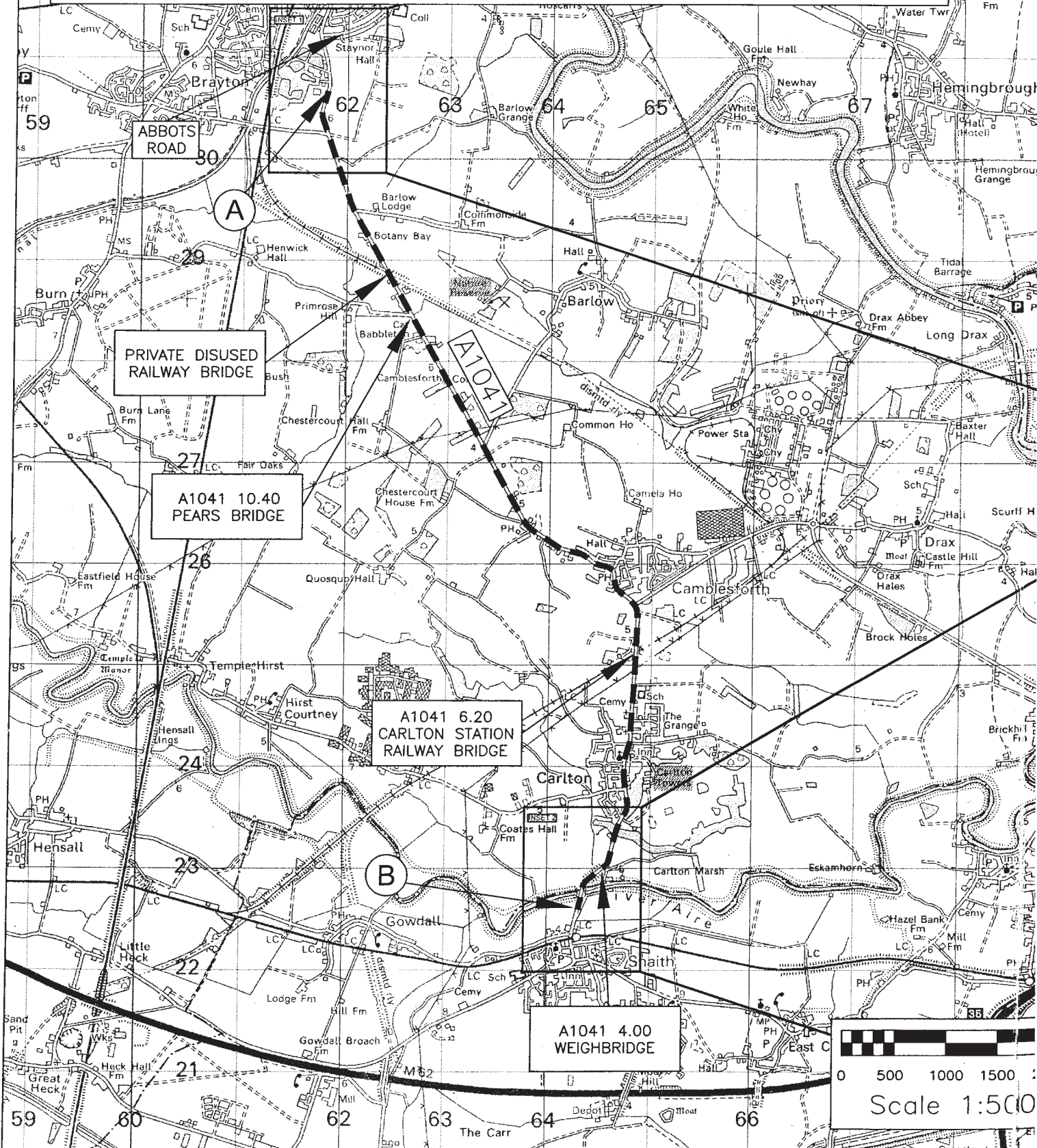
6th August 2002

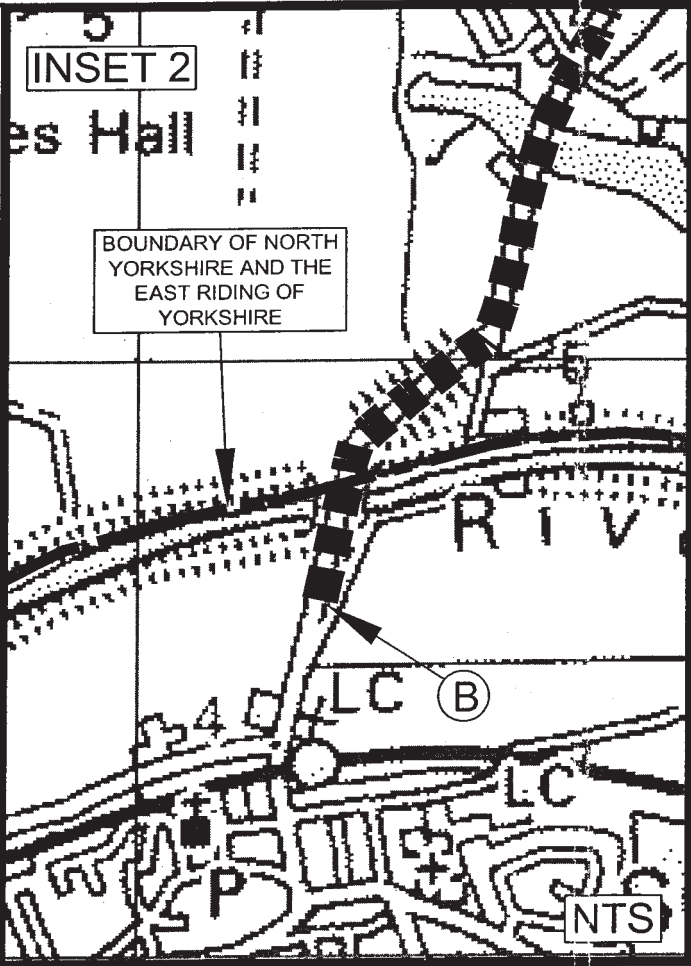
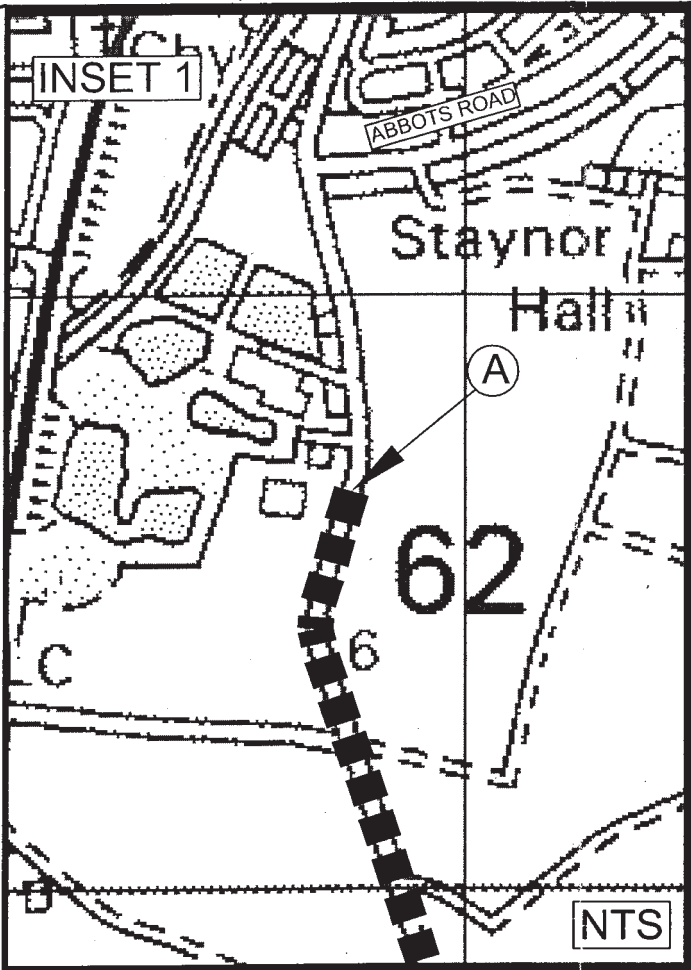
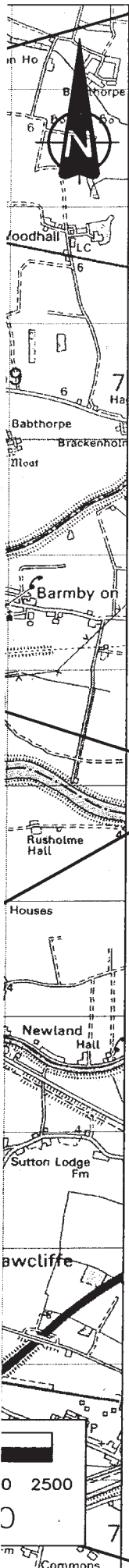
A Divisional Director  
Highways Agency

---

<sup>(a)</sup> 1980 c. 66.  
<sup>(b)</sup> S.I. 1981/238.

# THE A1041 TRUNK ROAD (540M SOUTH OF ABBOTTS ROAD TO 240M SOUTHWEST OF THE CENTRE OF CARLTON NEW BRIDGE) (DETRUNKING) ORDER 2002





Notes:

CERTIFIED A TRUE COPY  
*Wood* OF THE HIGHWAY  
 AGENCY AUTHORISED BY THE SECRETARY  
 OF STATE


FILE NO *HA 65/30/89*

SIGNED BY THE SECRETARY  
 OF STATE FOR TRANSPORT

ON THE *6th August 2002*

DIVISIONAL DIRECTOR  
 HIGHWAYS AGENCY

Road ceasing to be trunk road



Pre 1946 Bridge/Culvert

BRIDGE REF.  
 BRIDGE NAME

PLANS REGISTRY

NO. HA10/OD/366

Date: 16/01/02

This map is reproduced from Ordnance Survey material by Halcrow UK on behalf of the Highways Agency, with the permission of the Controller of Her Majesty's Stationery Office. © Crown copyright. Unauthorised reproduction infringes Crown copyright and may lead to prosecution or civil proceedings. Licence Number: GD 272663

## SCHEDULE

### LENGTH OF THE TRUNK ROAD CEASING TO BE A TRUNK ROAD

The length of the trunk road ceasing to be a trunk road is shown by broad black dashes on the plan and is situated between a point 540m South of Abbots Road (marked "A" on the plan) and a point 240m Southwest of the Centre of Carlton New Bridge (marked "B" on the plan) and measures approximately 11.3 km in length.

£1.75

© Crown copyright 2002

Printed and published in the UK by The Stationery Office Limited  
under the authority and superintendence of Carol Tullo, Controller of  
Her Majesty's Stationery Office and Queen's Printer of Acts of Parliament.  
E1157 8/2002 121157 19585

ISBN 0-11-042661-4



9 780110 426617