

Port of Penryn


PORT OF PENRYN HARBOUR LIMITS PLAN

Point	Latitude (WGS84)	Longitude (WGS84)
1	50° 09' 51.78960" N	005° 04' 54.49080" W
2	50° 09' 53.39782" N	005° 04' 54.97723" W
3	50° 09' 53.43783" N	005° 04' 54.71091" W
4	50° 09' 53.60564" N	005° 04' 55.07463" W
5	50° 09' 59.84386" N	005° 04' 50.55608" W
6	50° 10' 07.37969" N	005° 04' 50.92783" W
7	50° 10' 07.45244" N	005° 04' 50.99206" W
8	50° 10' 07.53160" N	005° 04' 51.02904" W

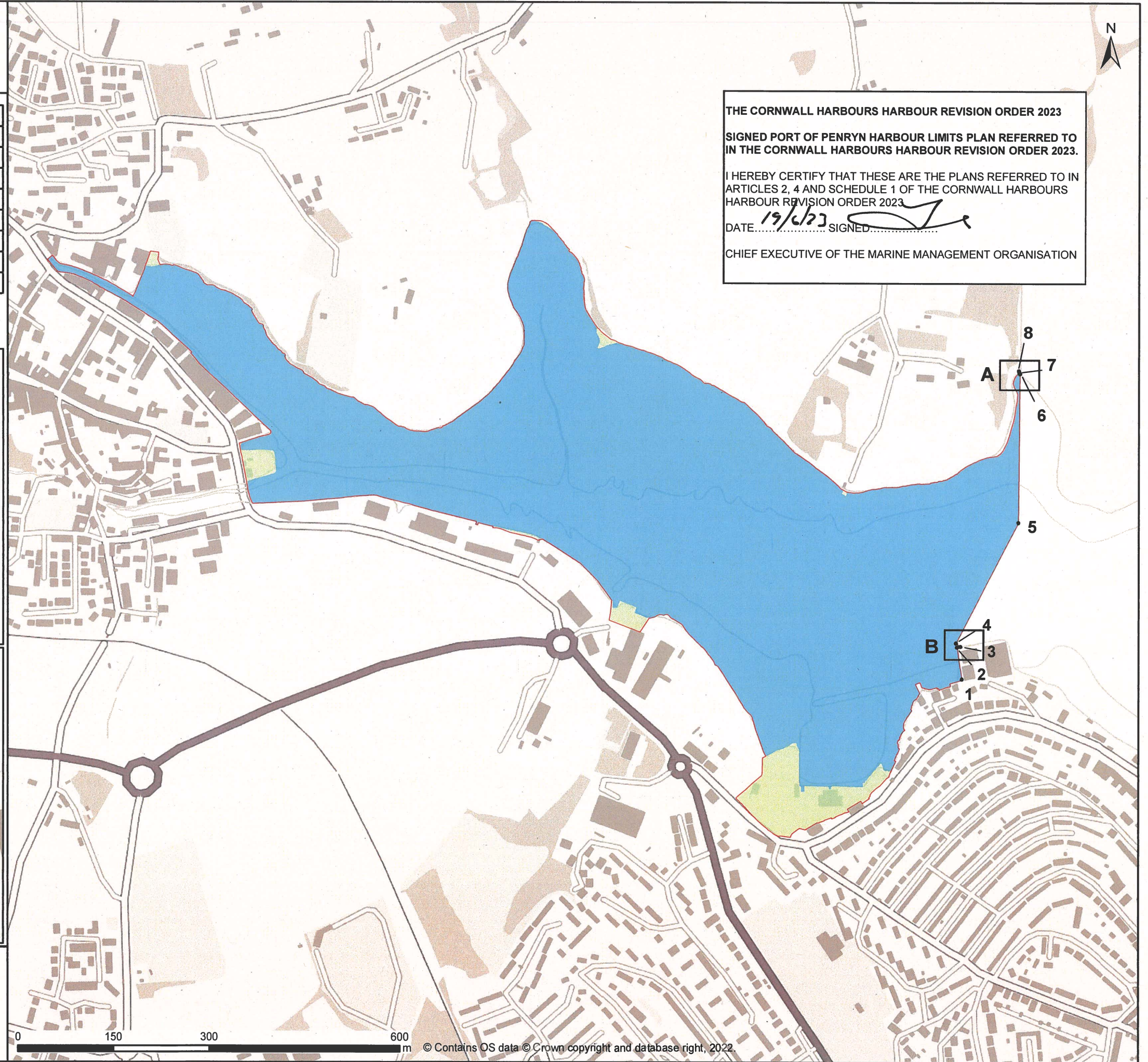
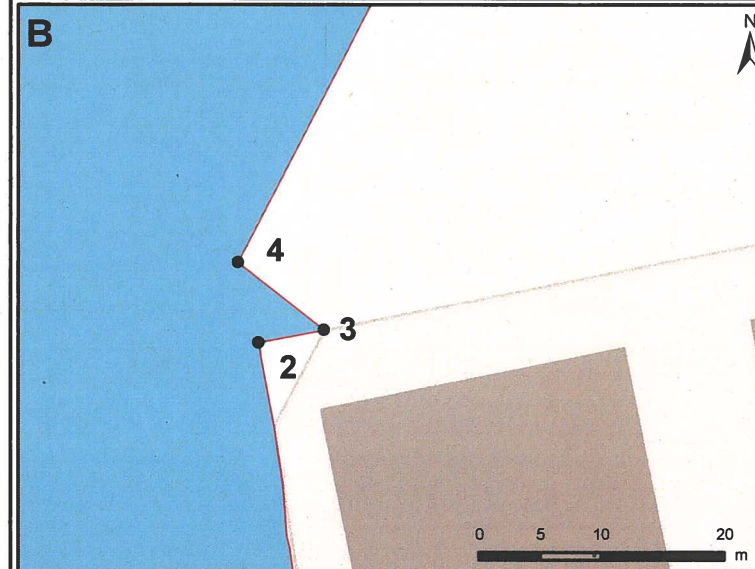
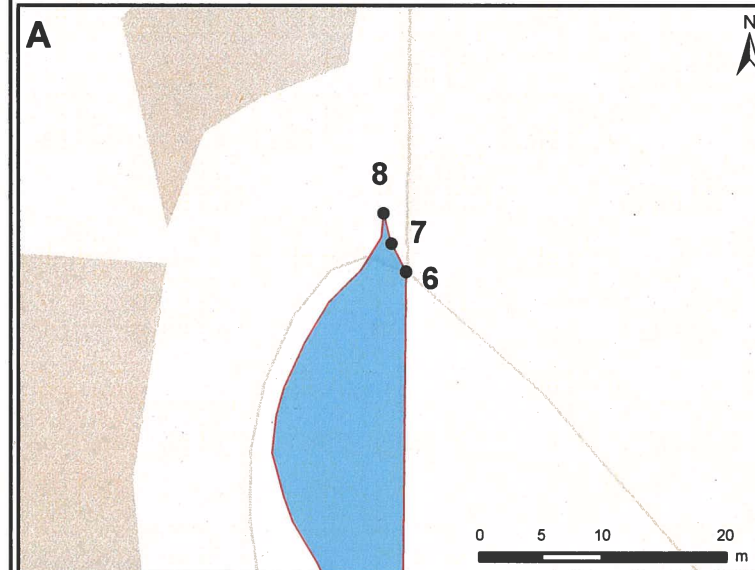
THE CORNWALL HARBOURS HARBOUR REVISION ORDER 2023

SIGNED PORT OF PENRYN HARBOUR LIMITS PLAN REFERRED TO IN THE CORNWALL HARBOURS HARBOUR REVISION ORDER 2023.

I HEREBY CERTIFY THAT THESE ARE THE PLANS REFERRED TO IN ARTICLES 2, 4 AND SCHEDULE 1 OF THE CORNWALL HARBOURS HARBOUR REVISION ORDER 2023.

DATE: 19/6/23 SIGNED: 

CHIEF EXECUTIVE OF THE MARINE MANAGEMENT ORGANISATION




CORNWALL COUNCIL
one and all • onen hag oll

Harbour Office
Town Quay
Truro
Cornwall, TR1 2HJ
Date: 10/05/2023
1:6,000 @ A3