


Southern Extent of Port of Truro
PORT OF TRURO (SOUTH) HARBOUR LIMITS
PLAN

Point	Latitude (WGS84)	Longitude (WGS84)
1	50° 11' 46.25520" N	005° 03' 48.27240" W
2	50° 11' 37.94640" N	005° 03' 35.78400" W
3	50° 10' 27.22440" N	005° 02' 41.51040" W
4	50° 10' 54.96600" N	005° 01' 28.11360" W

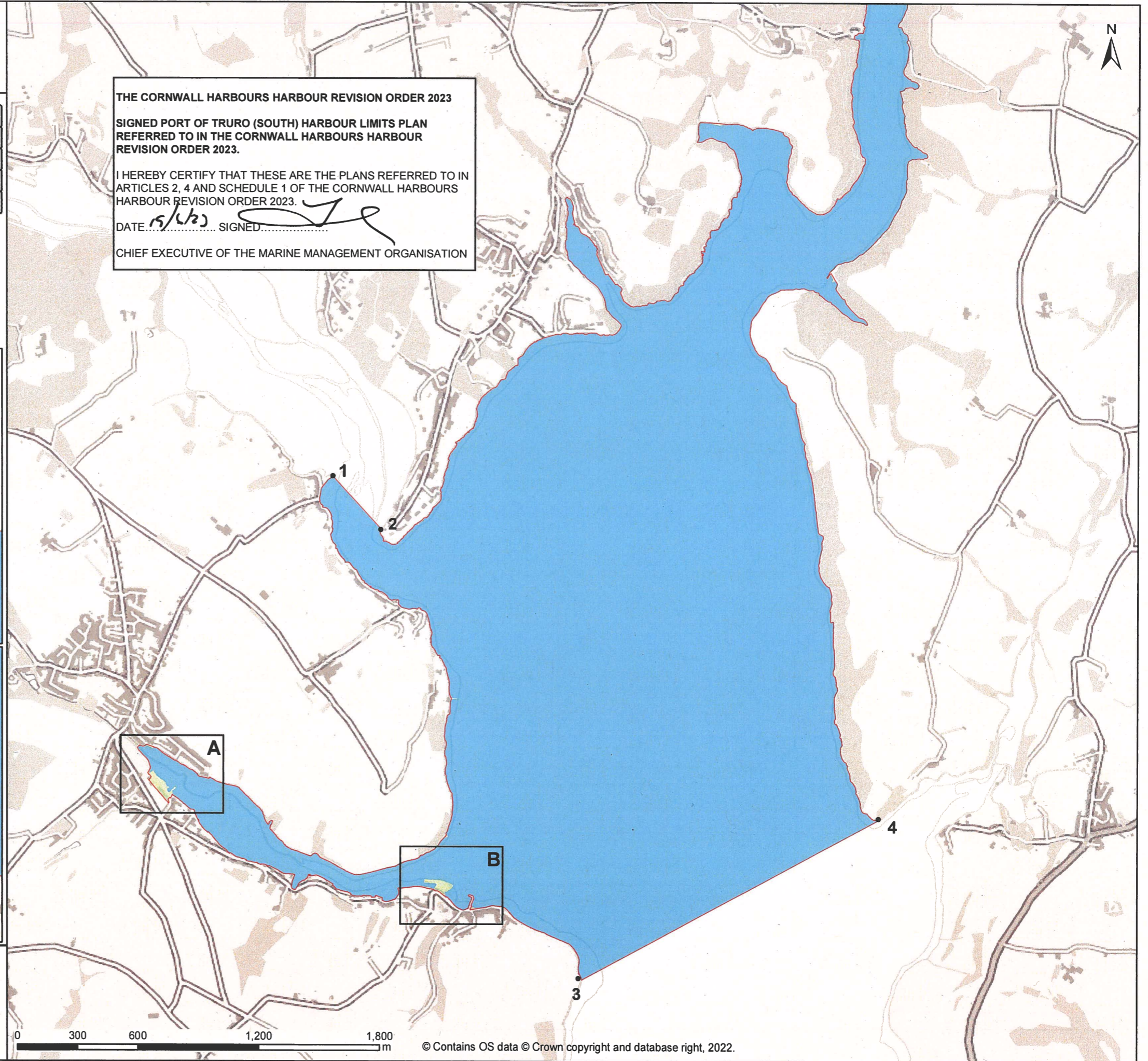
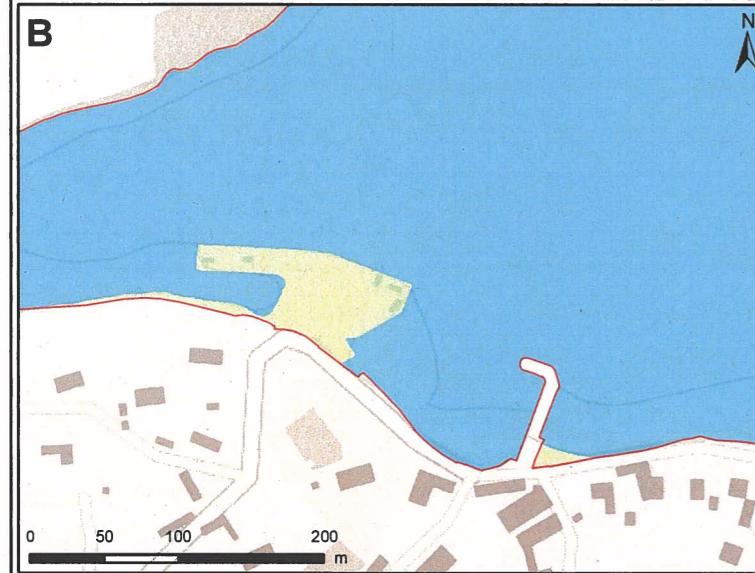
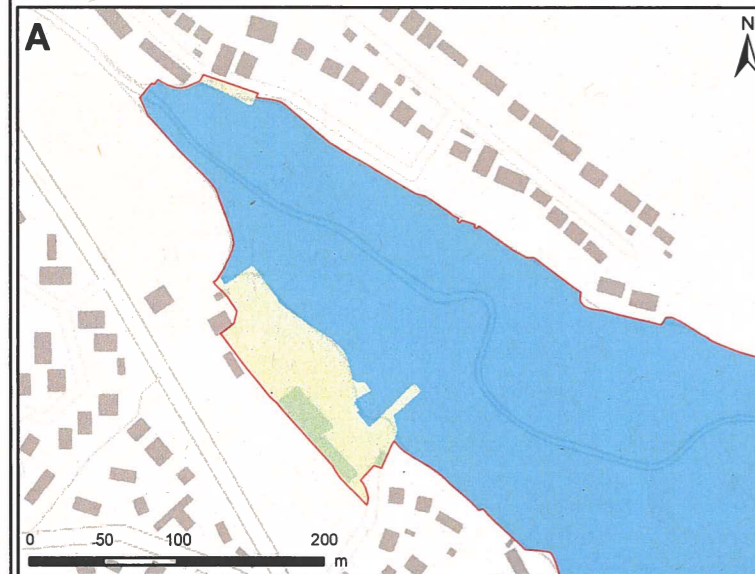
THE CORNWALL HARBOURS HARBOUR REVISION ORDER 2023

SIGNED PORT OF TRURO (SOUTH) HARBOUR LIMITS PLAN
 REFERRED TO IN THE CORNWALL HARBOURS HARBOUR
 REVISION ORDER 2023.

I HEREBY CERTIFY THAT THESE ARE THE PLANS REFERRED TO IN
 ARTICLES 2, 4 AND SCHEDULE 1 OF THE CORNWALL HARBOURS
 HARBOUR REVISION ORDER 2023.

DATE: 15/1/23 SIGNED: 

CHIEF EXECUTIVE OF THE MARINE MANAGEMENT ORGANISATION




CORNWALL COUNCIL
 one and all • onen hagoll

Harbour Office
 Town Quay
 Truro
 Cornwall, TR1 2HJ
 Date: 10/05/2023
 1:19,000 @ A3

© Contains OS data © Crown copyright and database right, 2022.