



OFFERYNNAU STATUDOL
CYMRU

2009 Rhif 2717 (Cy.229)

**LLYWODRAETH LEOL,
CYMRU**

Gorchymyn Conwy (Llandudno a
Chonwy) 2009

NODYN ESBONIADOL

(Nid yw'r nodyn hwn yn rhan o'r Gorchymyn)

Mae'r Gorchymyn hwn wedi ei wneud yn unol ag adran 58(2) o Ddeddf Llywodraeth Leol 1972. Mae'n rhoi eu heffaith i gynigion y Comisiwn Ffiniau Llywodraeth Leol i Gymru ("y Comisiwn") a gyflwynodd adroddiad yn Chwefror 2009 ar ei adolygiad o ffiniau cymunedol mewn rhan o Fwrdeistref Sirol Conwy. Argymhellodd adroddiad y Comisiwn newidiadau i ffiniau cymunedau Llandudno a Chonwy a newidiadau canlyniadol i drefniadau etholiadol. Mae'r Gorchymyn hwn yn rhoi eu heffaith i argymhellion y Comisiwn heb eu haddasu.

Mae printiau o'r mapiau sy'n dangos y ffiniau wedi eu hadneuo a gellir eu harchwilio yn ystod oriau swyddfa arferol yn swyddfeydd Cyngor Bwrdeistref Sirol Conwy, Conwy, ac yn swyddfeydd Llywodraeth Cynulliad Cymru (Yr Is-adran Polisi Llywodraeth Leol) ym Mharc Cathays, Caerdydd CF10 3NQ.

Mae Rheoliadau Newidiadau yn Ardaloedd Llywodraeth Leol 1976, y cyfeirir atynt yn erthygl 2 o'r Gorchymyn hwn, yn cynnwys darpariaethau cysylltiedig, canlyniadol, trosiannol ac atodol ynghylch effaith gorchmynion megis y Gorchymyn hwn a gweithredu'r gorchmynion hynny.

WELSH STATUTORY
INSTRUMENTS

2009 No. 2717 (W.229)

**LOCAL GOVERNMENT,
WALES**

The Conwy (Llandudno and
Conwy) Order 2009

EXPLANATORY NOTE

(This note is not part of the Order)

This Order is made in accordance with section 58(2) of the Local Government Act 1972. It gives effect to proposals of the Local Government Boundary Commission for Wales ("the Commission") which reported in February 2009 on its review of community boundaries in part of the County Borough of Conwy. The Commission's report recommended changes to the boundaries of Llandudno and Conwy communities and consequential changes to electoral arrangements. This Order gives effect to the Commission's recommendations without modification.

Prints of the maps showing the boundaries are deposited and may be inspected during normal office hours at the offices of Conwy County Borough Council, Conwy, and at the offices of the Welsh Assembly Government (Local Government Policy Division) at Cathays Park, Cardiff CF10 3NQ.

The Local Government Area Changes Regulations 1976 referred to in article 2 of this Order contain incidental, consequential, transitional and supplementary provisions about the effect and implementation of orders such as this.

2009 Rhif 2717 (Cy.229)

**LLYWODRAETH LEOL,
CYMRU**

**Gorchymyn Conwy (Llandudno a
Chonwy) 2009**

Gwnaed

4 Hydref 2009

Yn dod i rym yn unol ag erthygl 1(2) a (3)

Mae Comisiwn Ffiniau Llywodraeth Leol i Gymru wedi cyflwyno i Weinidogion Cymru, yn unol ag adrannau 54(1) a 58(1) o Ddeddf Llywodraeth Leol 1972(1), adroddiad dyddiedig Chwefror 2009 ar ei adolygiad o ffiniau cymunedol o fewn rhan o Fwrdeistref Sirol Conwy a'i gynigion ar eu cyfer.

Mae Gweinidogion Cymru wedi penderfynu rhoi eu heffaith i'r cynigion hynny heb eu haddasu.

Mae mwy na chwe wythnos wedi mynd heibio ers i'r cynigion hynny gael eu cyflwyno i Weinidogion Cymru.

Mae Gweinidogion Cymru yn gwneud y Gorchymyn a ganlyn drwy arfer y pwerau a roddwyd i'r Ysgrifennydd Gwladol gan adran 58(2) o Ddeddf Llywodraeth Leol 1972 ac sydd wedi'u breinio bellach ynddynt hwy i'r graddau y maent yn arferadwy o ran Cymru(2):

Enwi a chychwyn

1.–(1) Enw'r Gorchymyn hwn yw Gorchymyn Conwy (Llandudno a Chonwy) 2009.

(2) At unrhyw ddiben a nodir yn rheoliad 4(1) o'r Rheoliadau, daw'r Gorchymyn hwn i rym ar 1 Rhagfyr 2009.

(1) 1972 p.70.

(2) Trosglwyddwyd pwerau'r Ysgrifennydd Gwladol i Gynulliad Cenedlaethol Cymru gan Orchymyn Cynulliad Cenedlaethol Cymru (Trosglwyddo Swyddogaethau) 1999 (O.S. 1999/672) ac maent bellach wedi'u breinio yng Ngweinidogion Cymru yn rhinwedd paragraff 30 o Atodlen 11 i Ddeddf Llywodraeth Cymru 2006 (2006 p.32).

2009 No. 2717 (W.229)

**LOCAL GOVERNMENT,
WALES**

**The Conwy (Llandudno and
Conwy) Order 2009**

Made

4 October 2009

Coming into force in accordance with article 1(2) and (3)

The Local Government Boundary Commission for Wales has, in accordance with sections 54(1) and 58(1) of the Local Government Act 1972(1), submitted to the Welsh Ministers a report dated February 2009 on its review of, and proposals for, community boundaries within part of the County Borough of Conwy.

The Welsh Ministers have decided to give effect to those proposals without modification.

More than six weeks have elapsed since those proposals were submitted to the Welsh Ministers.

The Welsh Ministers make the following Order in exercise of the powers conferred on the Secretary of State by section 58(2) of the Local Government Act 1972 and now vested in them so far as exercisable in relation to Wales(2):

Title and commencement

1.–(1) The title of this Order is The Conwy (Llandudno and Conwy) Order 2009.

(2) For any purpose set out in regulation 4(1) of the Regulations, this Order comes into force on 1 December 2009.

(1) 1972 c.70.

(2) The powers of the Secretary of State were transferred to the National Assembly for Wales by the National Assembly for Wales(Transfer of Functions) Order 1999 (S.I. 1999/672) and are now vested in the Welsh Ministers by virtue of paragraph 30 of Schedule 11 to the Government of Wales Act 2006 (2006 c.32).

(3) At bob diben arall, daw'r Gorchymyn hwn i rym ar 1 Ebrill 2010, sef y diwrnod penodedig at ddibenion y Rheoliadau.

Dehongli

2. Yn y Gorchymyn hwn—

ystyr "Map A" ("*Map A*"), "Map B" ("*Map B*"), "Map C" ("*Map C*") a "Map D" ("*Map D*"), yn ôl eu trefn, yw'r mapiau sydd wedi'u marcio ag A, B, C a D, sef mapiau o Orchymyn Conwy (Llandudno a Chonwy) 2009, a'r rheini wedi eu hadneuo'n unol â rheoliad 5 o'r Rheoliadau;

ystyr "y Rheoliadau" ("*the Regulations*") yw Rheoliadau Newidiadau yn Ardaloedd Llywodraeth Leol 1976(1); ac

mae unrhyw gyfeiriad at adran etholiadol yn gyfeiriad at adran etholiadol ym Mwrdeistref Sirol Conwy.

3. Mae newidiadau wedi eu gwneud yn ardal llywodraeth leol Bwrdeistref Sirol Conwy yn unol â darpariaethau canlynol y Gorchymyn hwn.

Newidiadau mewn ardaloedd cymunedol a newidiadau canlyniadol i drefniadau etholiadol

4. Mae'r rhan o gymuned Conwy a ddangosir fel yr ardal resog ar Fap A—

- (a) wedi ei throsglwyddo i gymuned Llandudno;
- (b) yn rhan o ward Tudno cymuned Llandudno; ac
- (c) yn rhan o adran etholiadol Tudno.

5. Mae'r rhan o gymuned Conwy a ddangosir fel ardal "a" â chroeslinellau ar Fap B—

- (a) wedi ei throsglwyddo i gymuned Llandudno;
- (b) yn rhan o ward Craig y Don cymuned Llandudno; ac
- (c) yn rhan o adran etholiadol Craig y Don.

6. Mae'r rhan o ward Penrhyn cymuned Llandudno a ddangosir fel ardal resog "b" ar Fap B—

- (a) wedi ei throsglwyddo i ward Craig y Don cymuned Llandudno; a
- (b) yn rhan o adran etholiadol Craig y Don.

7. Mae'r rhan o gymuned Conwy a ddangosir fel ardal resog "c" ar Fap B—

- (a) wedi ei throsglwyddo i gymuned Llandudno;
- (b) yn rhan o ward Penrhyn cymuned Llandudno; ac

(1) O.S. 1976/246 (fel y'i diwygiwyd gan amryfal offerynnau statudol ond nad yw'r diwygiadau hynny'n berthnasol i'r offeryn statudol hwn).

(3) For all other purposes, this Order comes into force on 1 April 2010, which is the appointed day for the purposes of the Regulations.

Interpretation

2. In this Order—

"Map A" ("*Map A*"), "Map B" ("*Map B*"), "Map C" ("*Map C*") and "Map D" ("*Map D*") mean respectively the maps marked A, B, C and D of the Conwy (Llandudno and Conwy) Order 2009 and deposited in accordance with regulation 5 of the Regulations;

"the Regulations" ("*y Rheoliadau*") means the Local Government Area Changes Regulations 1976(1); and

any reference to an electoral division is a reference to an electoral division of the County Borough of Conwy.

3. Changes are made in the local government area of the County Borough of Conwy in accordance with the following provisions of this Order.

Changes in community areas and consequential changes to electoral arrangements

4. The part of the community of Conwy shown as the hatched area on Map A—

- (a) is transferred to the community of Llandudno;
- (b) forms part of the Tudno ward of the community of Llandudno; and
- (c) forms part of the electoral division of Tudno.

5. The part of the community of Conwy shown as cross-hatched area "a" on Map B—

- (a) is transferred to the community of Llandudno;
- (b) forms part of the Craig-y-Don ward of the community of Llandudno; and
- (c) forms part of the electoral division of Craig-y-Don.

6. The part of the Penrhyn ward of the community of Llandudno shown as hatched area "b" on Map B—

- (a) is transferred to the Craig-y-Don ward of the community of Llandudno; and
- (b) forms part of the electoral division of Craig-y-Don.

7. The part of the community of Conwy shown as hatched area "c" on Map B—

- (a) is transferred to the community of Llandudno;
- (b) forms part of the Penrhyn ward of the community of Llandudno; and

(1) S.I. 1976/246 (as amended by various statutory instruments which amendments are not relevant to this statutory instrument).

- (c) yn rhan o adran etholiadol Penrhyn.
- 8.** Mae'r rhan o gymuned Llandudno a ddangosir fel ardal "a" â chroeslinellau ar Fap C—
- (a) wedi ei throsglwyddo i gymuned Conwy;
- (b) yn rhan o ward Deganwy cymuned Conwy; ac
- (c) yn rhan o adran etholiadol Deganwy.
- 9.** Mae'r rhan o gymuned Llandudno a ddangosir fel ardal resog "b" ar Fap C—
- (a) wedi ei throsglwyddo i gymuned Conwy;
- (b) yn rhan o ward Marl cymuned Conwy; ac
- (c) yn rhan o adran etholiadol Marl.
- 10.** Mae'r rhan o ward Marl cymuned Conwy a ddangosir fel ardal resog "c" ar Fap C—
- (a) wedi ei throsglwyddo i ward Deganwy cymuned Conwy; a
- (b) yn rhan o adran etholiadol Deganwy.
- 11.** Mae'r rhan o gymuned Llandudno a ddangosir fel ardal resog "a" ar Fap D—
- (a) wedi ei throsglwyddo i gymuned Conwy;
- (b) yn rhan o ward Pen-sarn cymuned Conwy; ac
- (c) yn rhan o adran etholiadol Pen-sarn.
- 12.** Mae'r rhan o gymuned Conwy a ddangosir fel ardal resog "b" ar Fap D—
- (a) wedi ei throsglwyddo i gymuned Llandudno;
- (b) yn rhan o ward Penrhyn cymuned Llandudno; ac
- (c) yn rhan o adran etholiadol Penrhyn.

- (c) forms part of the electoral division of Penrhyn.
- 8.** The part of the community of Llandudno shown as cross-hatched area "a" on Map C—
- (a) is transferred to the community of Conwy;
- (b) forms part of the Deganwy ward of the community of Conwy; and
- (c) forms part of the electoral division of Deganwy.
- 9.** The part of the community of Llandudno shown as hatched area "b" on Map C—
- (a) is transferred to the community of Conwy;
- (b) forms part of the Marl ward of the community of Conwy; and
- (c) forms part of the electoral division of Marl.
- 10.** The part of the Marl ward of the community of Conwy shown as hatched area "c" on Map C—
- (a) is transferred to the Deganwy ward of the community of Conwy; and
- (b) forms part of the electoral division of Deganwy.
- 11.** The part of the community of Llandudno shown as hatched area "a" on Map D—
- (a) is transferred to the community of Conwy;
- (b) forms part of the Pensarn ward of the community of Conwy; and
- (c) forms part of the electoral division of Pensarn.
- 12.** The part of the community of Conwy shown as hatched area "b" on Map D—
- (a) is transferred to the community of Llandudno;
- (b) forms part of the Penrhyn ward of the community of Llandudno; and
- (c) forms part of the electoral division of Penrhyn.

Brian Gibbons

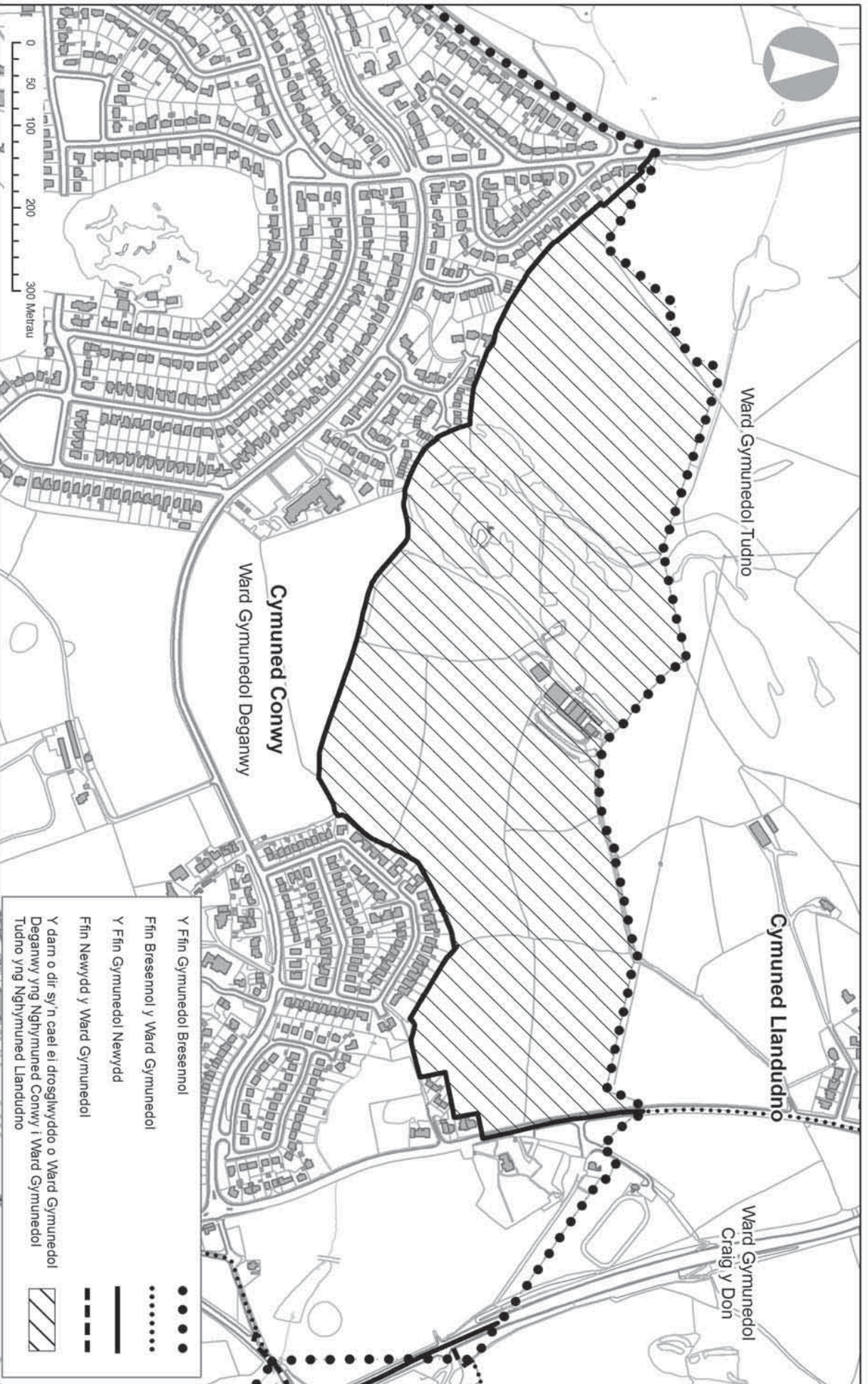
Y Gweinidog dros Gyfiawnder Cymdeithasol a Llywodraeth Leol, un o Weiniidogion Cymru

Minister for Social Justice and Local Government, one of the Welsh Ministers

4 Hydref 2009

4 October 2009

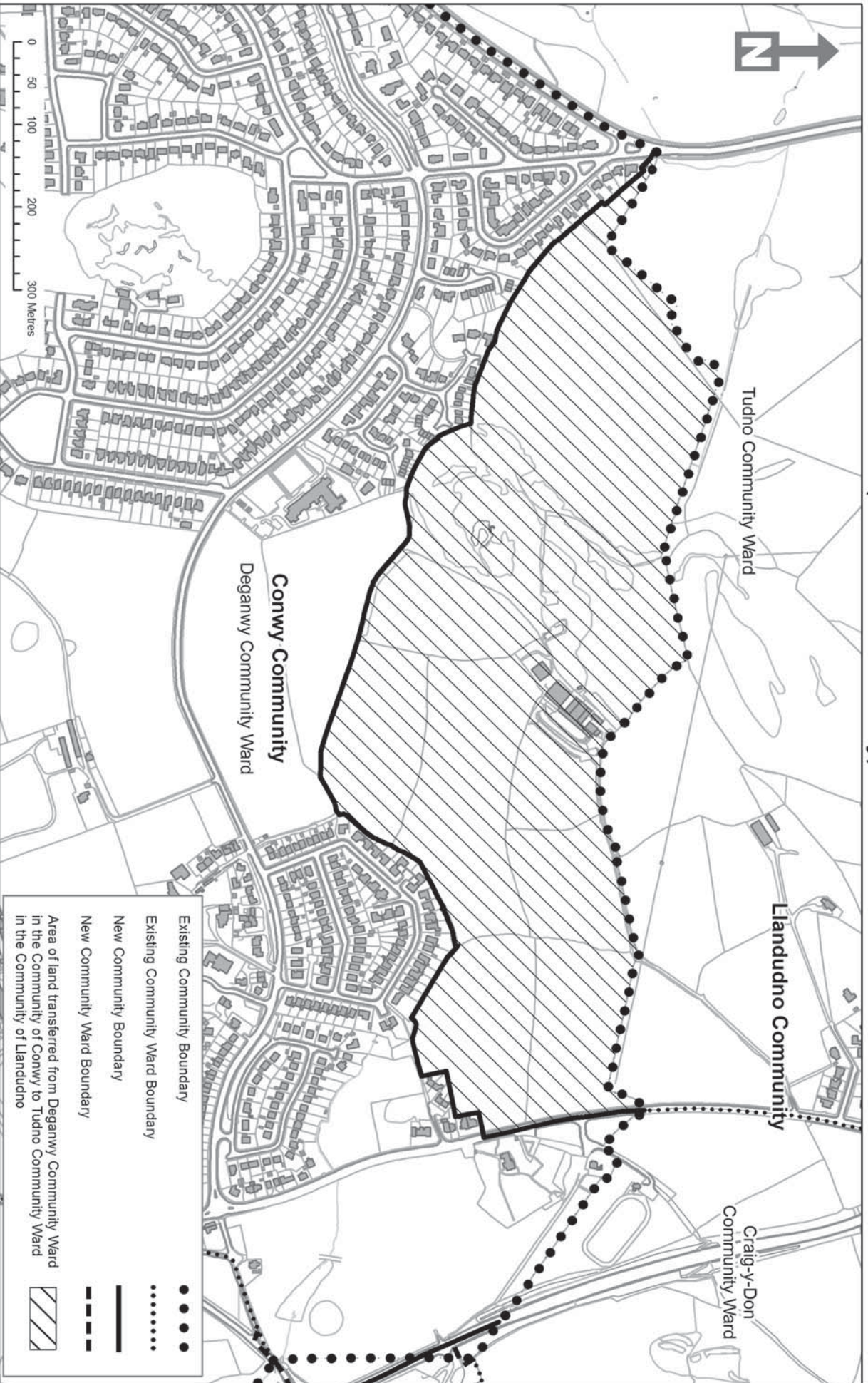
Map A o Orchymyn Conwy (Llandudno a Chonwy) 2009



Mae'r map hwn wedi seilio ar ddeunydd yr Arolwg Ordians gyda chaniatâd yr Arolwg Ordians ar ran Rheolwr Gwasg El Mawrhydi @ Hawlfraint y Goron 2009. Mae atgynhyrchu heb awdurdod yn torri hawlfraint y Goron a gall arwain at enffriad neu achos sifil. Llywodraeth Cynulliad Cymru. Rhif y Drwydded: 100017916

93.09-10 Cynhyrchwyd gan Gartograffeg. Y Gyfarwyddiaeth Ystadegol, Llywodraeth Cynulliad Cymru

Map A of the Conwy (Llandudno and Conwy) Order 2009

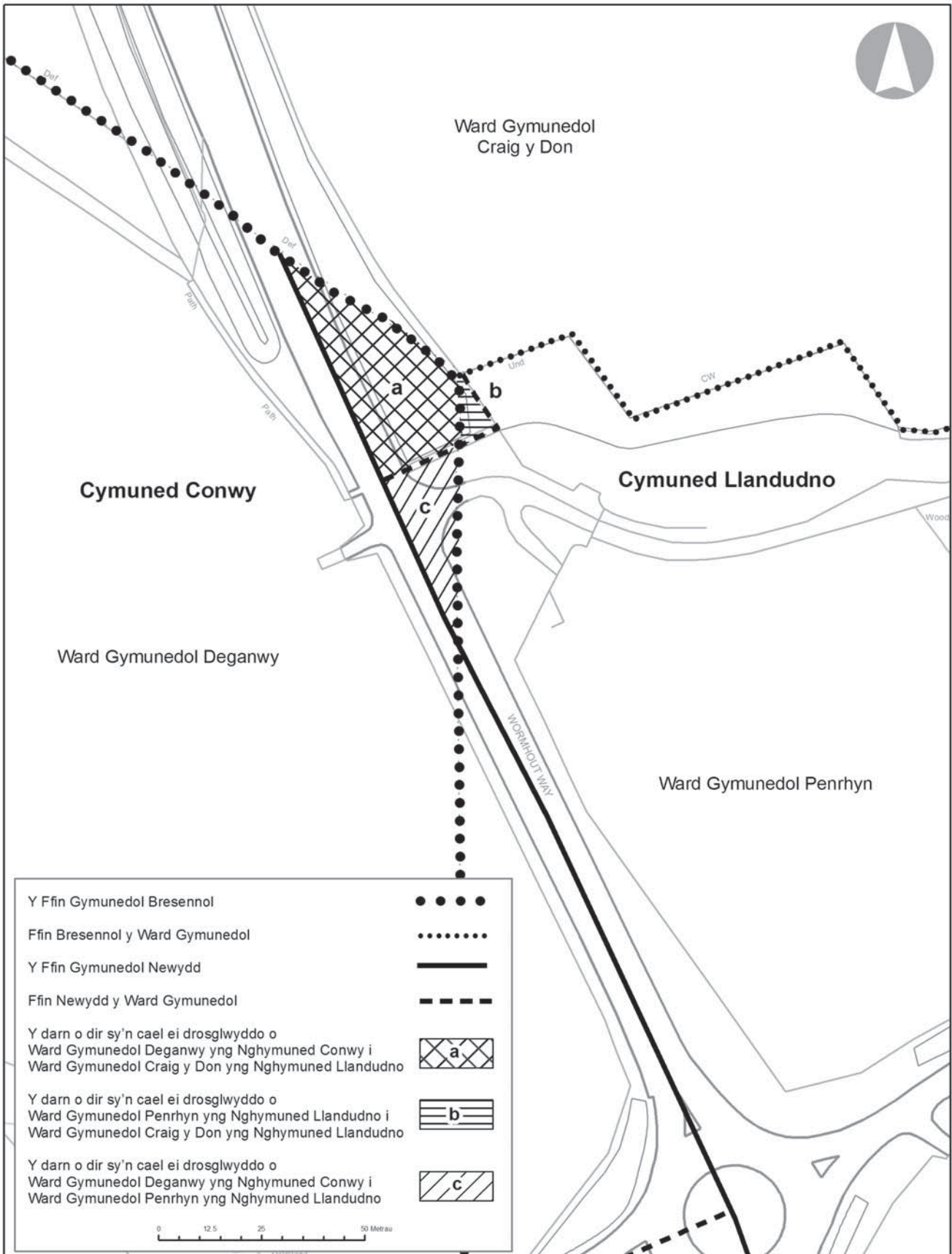


- Existing Community Boundary
- Existing Community Ward Boundary
- New Community Boundary
- - - - New Community Ward Boundary
- ▨▨▨▨ Area of land transferred from Deganwy Community Ward in the Community of Conwy to Tudno Community Ward in the Community of Llandudno

This map is based upon the Ordnance Survey material with the permission of Ordnance Survey on behalf of The Controller of Her Majesty's Stationery Office. © Crown copyright 2009. Unauthorised reproduction infringes Crown copyright and may lead to prosecution or civil proceedings. Welsh Assembly Government. Licence Number: 100017916

93.09-10 Produced by Cartographics, Statistical Directorate, Welsh Assembly Government

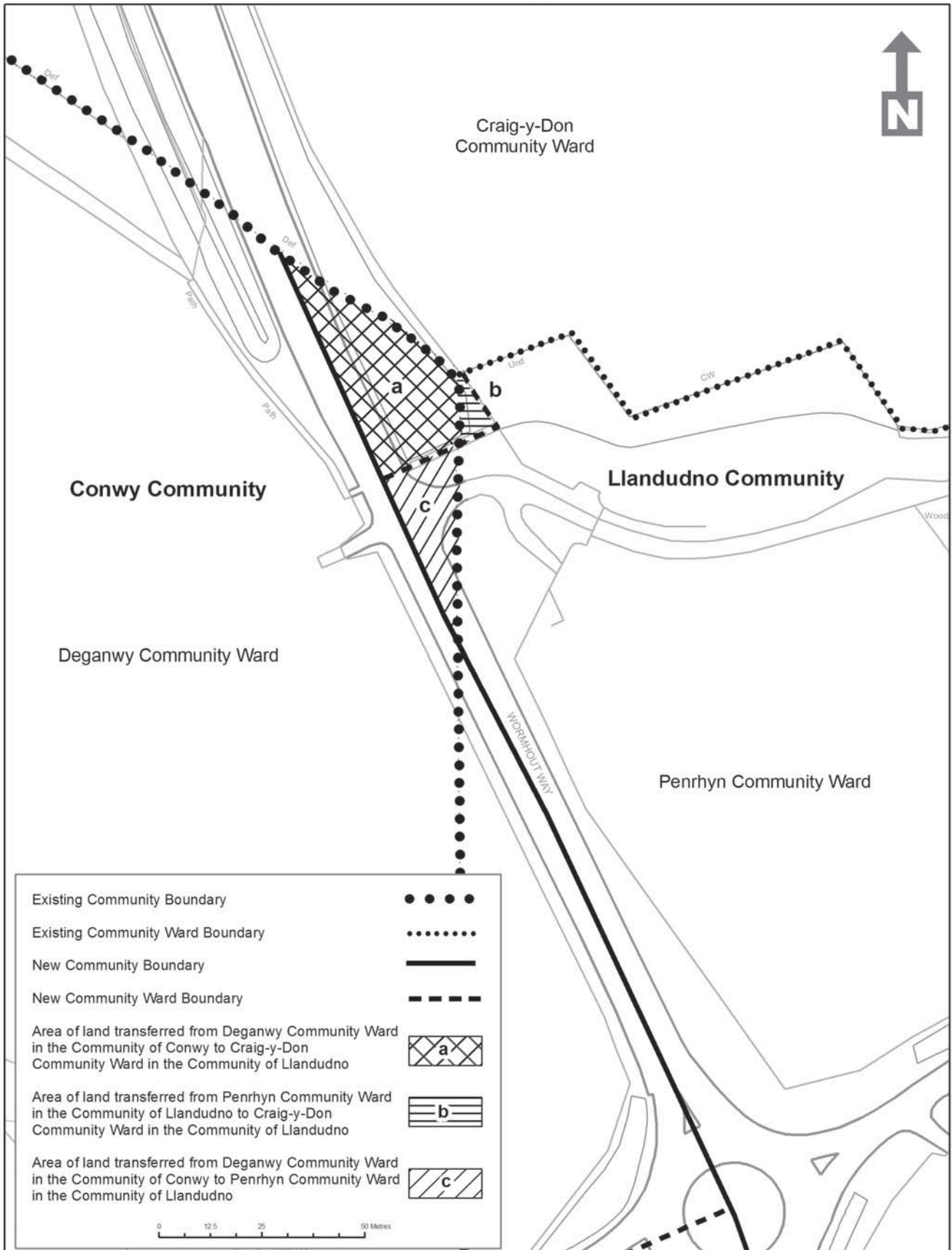
Map B o Orchymyn Conwy (Llandudno a Chonwy) 2009



Mae'r map hwn wedi'i seilio ar ddeunydd yr Arolwg Ordnans gyda chaniatâd yr Arolwg Ordnans ar ran Rheolwr Gwasg Ei Mawrhydi. © Hawlfraint y Goron 2009.
 Mae atgynhyrchu heb awdurdod yn torri hawlfraint y Goron a gall arwain at erlyniad neu achos sifil.
 Llywodraeth Cynulliad Cymru. Rhif y Drwydded: 100017916

93.09-10 Cynhyrchwyd gan Gartograffeg,
 Y Gyfarwyddiaeth Ystadegol, Llywodraeth Cynulliad Cymru

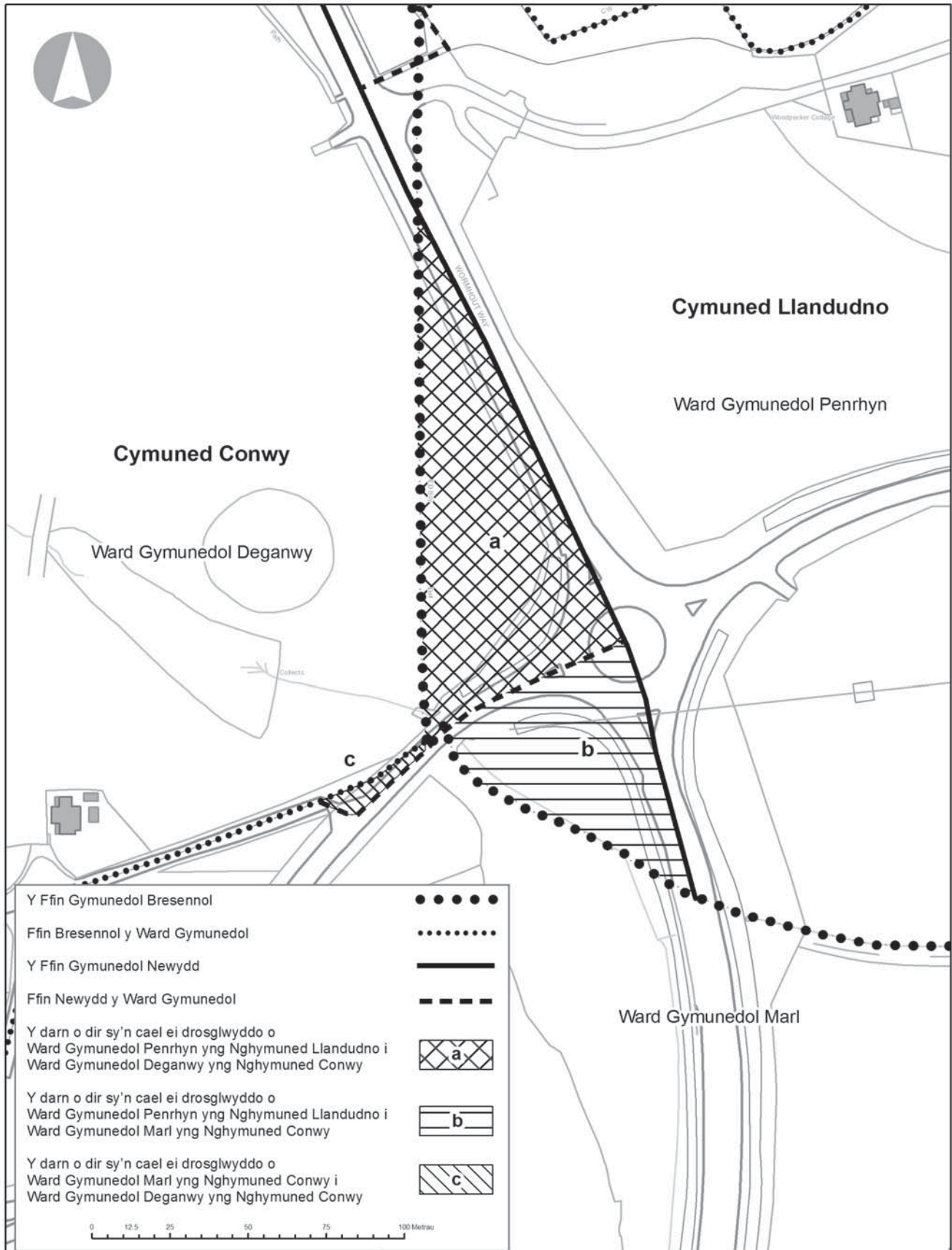
Map B of the Conwy (Llandudno and Conwy) Order 2009



This map is based upon the Ordnance Survey material with the permission of the Ordnance Survey on behalf of The Controller of Her Majesty's Stationery Office, © Crown copyright 2009. Unauthorised reproduction infringes Crown copyright and may lead to prosecution or civil proceedings. Welsh Assembly Government. Licence Number: 100017916

93.09-10 Produced by Cartographics,
Statistical Directorate, Welsh Assembly Government

Map C o Orchymyn Conwy (Llandudno a Chonwy) 2009

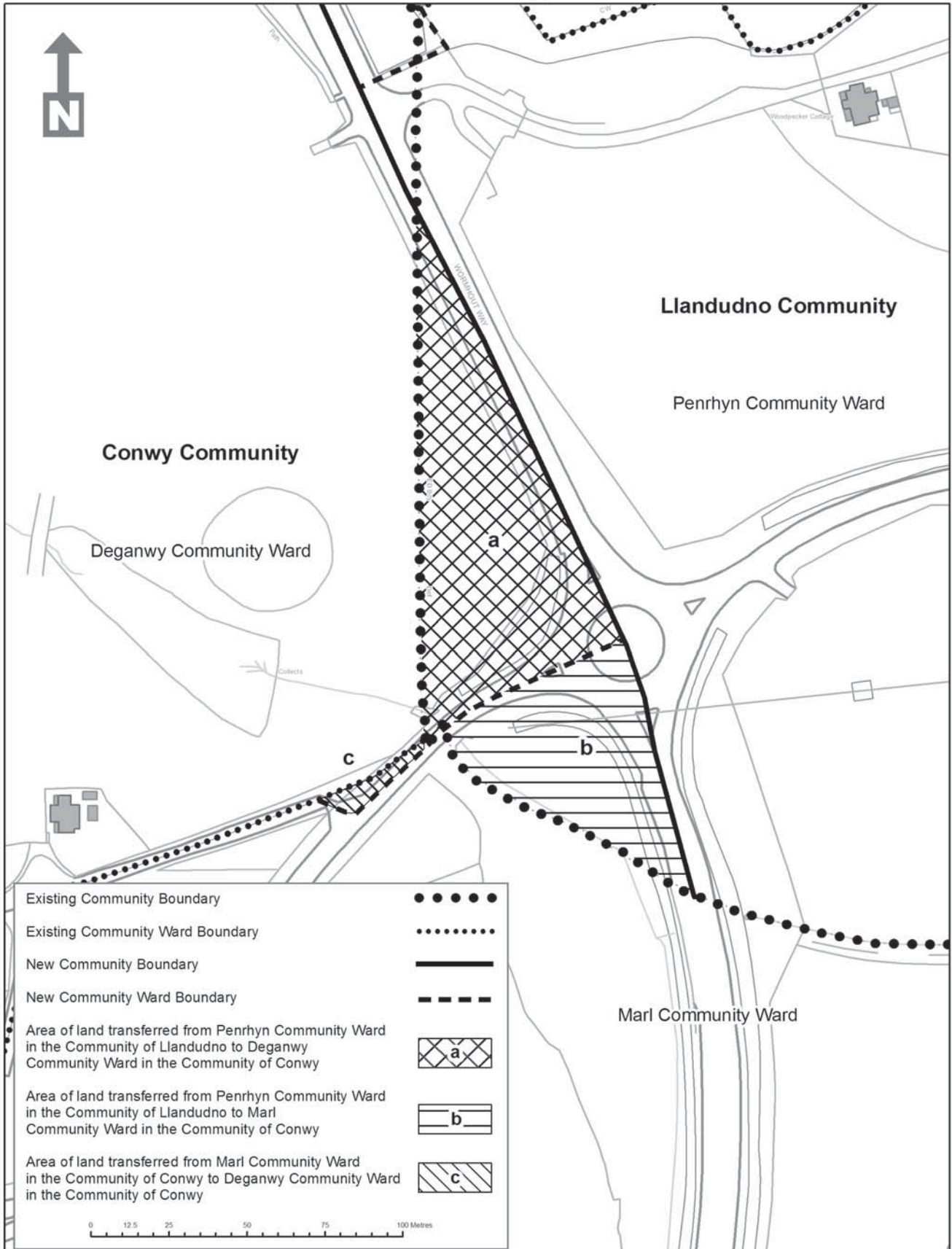


Mae'r map hwn wedi'i seilio ar ddeunydd yr Arolwg Ordnans gyda chaniatâd yr Arolwg Ordnans ar ran Rheolwr Gwasg Ei Mawrhydi. © Hawlfraint y Goron 2009.

Mae atgynhyrchu heb awdurdod yn torri hawlfraint y Goron a gall arwain at erlyniad neu achos sifil. Llywodraeth Cynulliad Cymru. Rhif y Drwydded: 100017916

93.09-10 Cynhyrwyd gan Gartograffeg, Y Gyfarwyddiaeth Ystadegol, Llywodraeth Cynulliad Cymru

Map C of the Conwy (Llandudno and Conwy) Order 2009



This map is based upon the Ordnance Survey material with the permission of the Ordnance Survey on behalf of The Controller of Her Majesty's Stationery Office, © Crown copyright 2009. Unauthorised reproduction infringes Crown copyright and may lead to prosecution or civil proceedings. Welsh Assembly Government. Licence Number: 100017916

93.09-10 Produced by Cartographics, Statistical Directorate, Welsh Assembly Government

OFFERYNNAU STATUDOL
CYMRU

2009 Rhif 2717 (Cy.229)

**LLYWODRAETH LEOL,
CYMRU**

Gorchymyn Conwy (Llandudno a
Chonwy) 2009

WELSH STATUTORY
INSTRUMENTS

2009 No. 2717 (W.229)

**LOCAL GOVERNMENT,
WALES**

The Conwy (Llandudno and
Conwy) Order 2009

© Hawlfraint y Goron 2009

Argraffwyd a chyhoeddwyd yn y Deyrnas Unedig gan The Stationery Office Limited o dan awdurdod ac arolygiaeth Carol Tullo, Rheolwr Gwasg Ei Mawrhydi ac Argraffydd Deddfau Seneddol y Frenhines.

© Crown copyright 2009

Printed and Published in the UK by the Stationery Office Limited under the authority and superintendence of Carol Tullo, Controller of Her Majesty's Stationery Office and Queen's Printer of Acts of Parliament.

£5.50

W551/10/09

ON