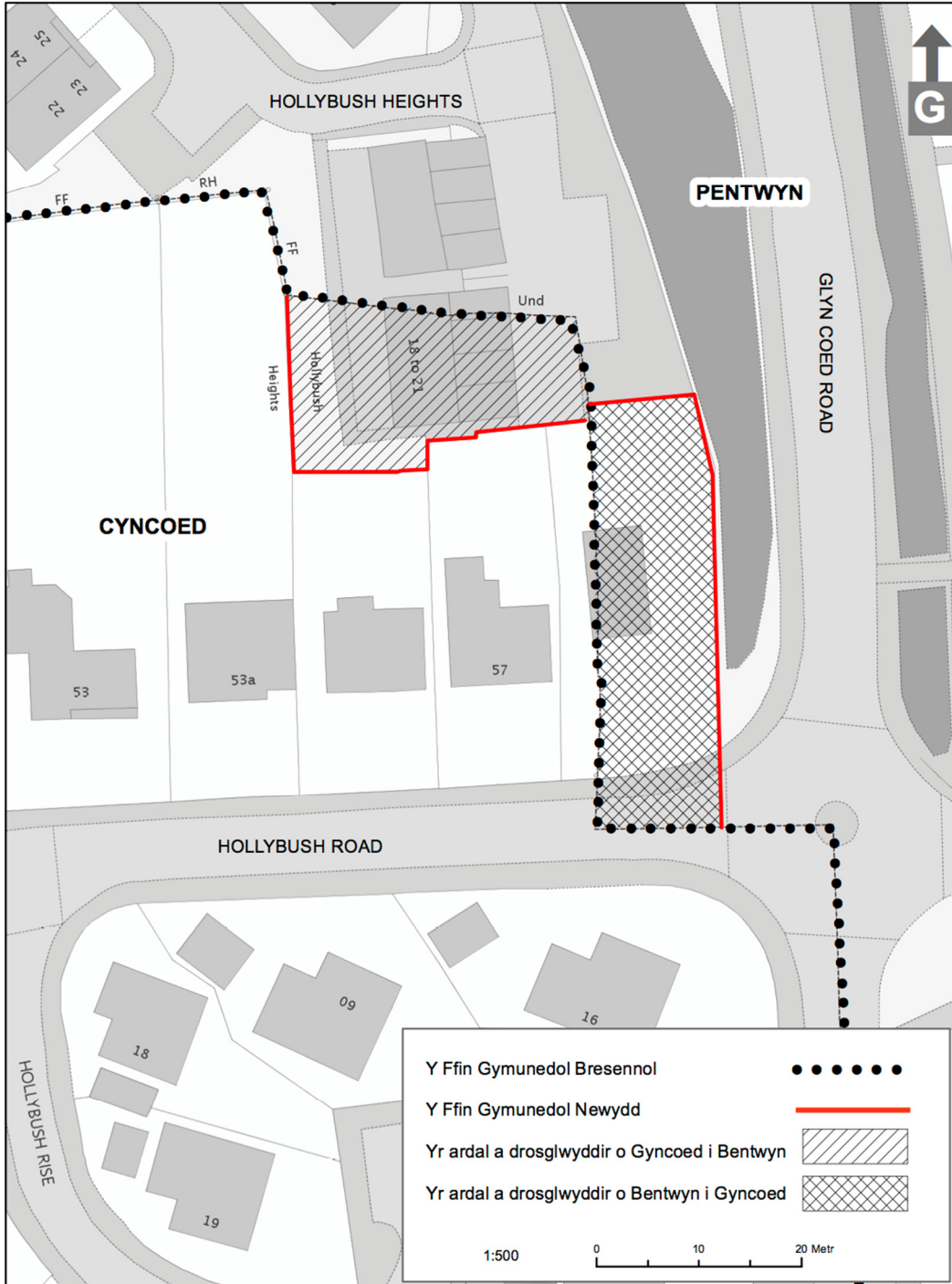


Map Gorchymyn Dinas a Sir Caerdydd (Cymunedau) 2016
Map of the City and County of Cardiff (Communities) Order 2016

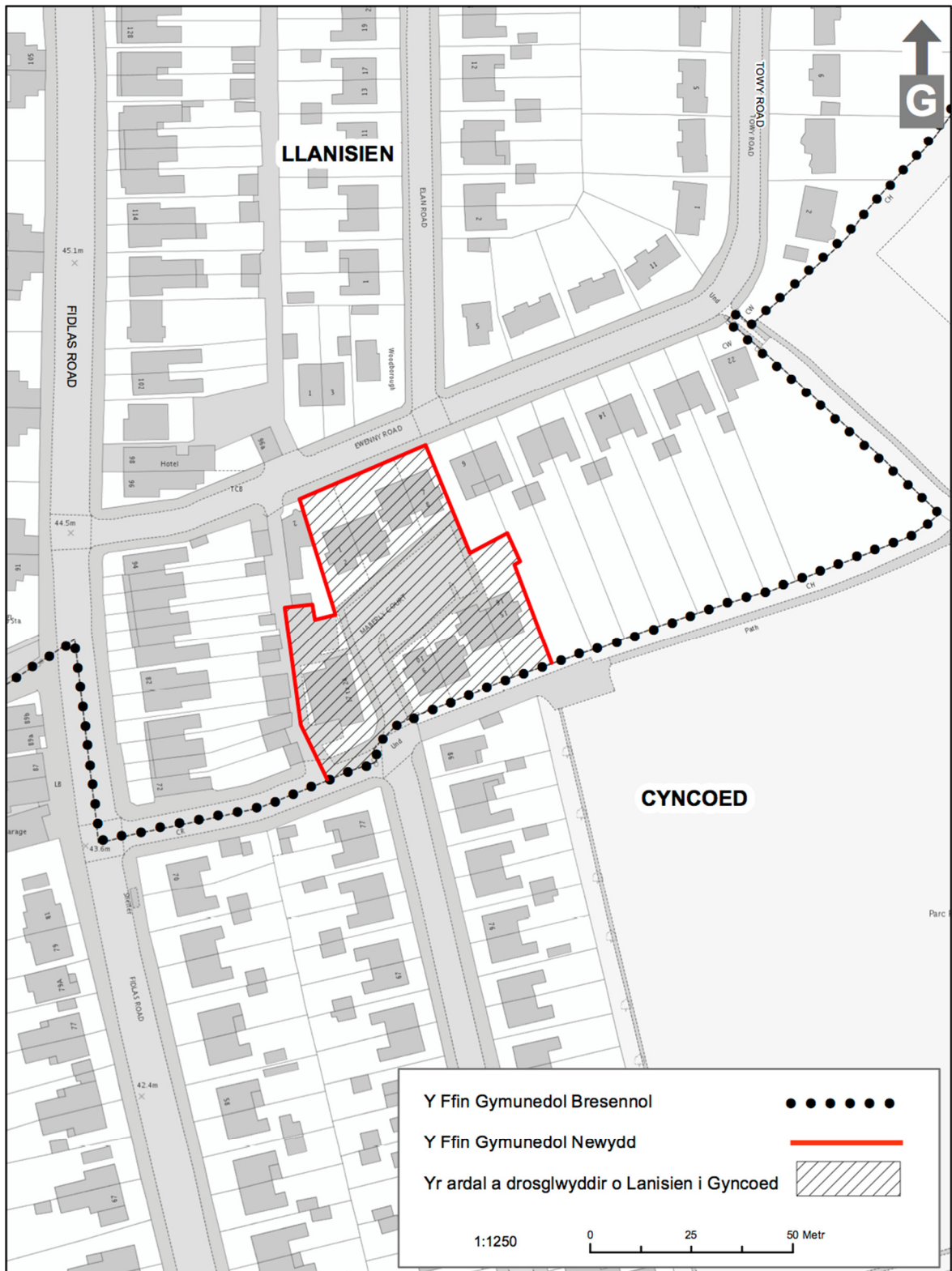
Map A Gorchymyn Dinas a Sir Caerdydd (Cymunedau) 2016



Mae'r map hwn yn seiliedig ar ddeunydd yr Arolwg Ordnans gyda chaniatâd yr Arolwg Ordnans ar ran Rheolwr Llyrfa Ei Mawrhydi, © Hawlfraint y Goron 2016.
 Mae atgynhyrchu heb awdurdod yn torri hawlfraint y Goron a gall arwain at erlyn neu achos sifil.
 Llywodraeth Cymru. Rhif y Drwydded: 100021874

077.16-17 Cynhyrchwyd gan yr Adran Cartograffeg,
 Daearyddiaeth a Thechnoleg, Llywodraeth Cymru

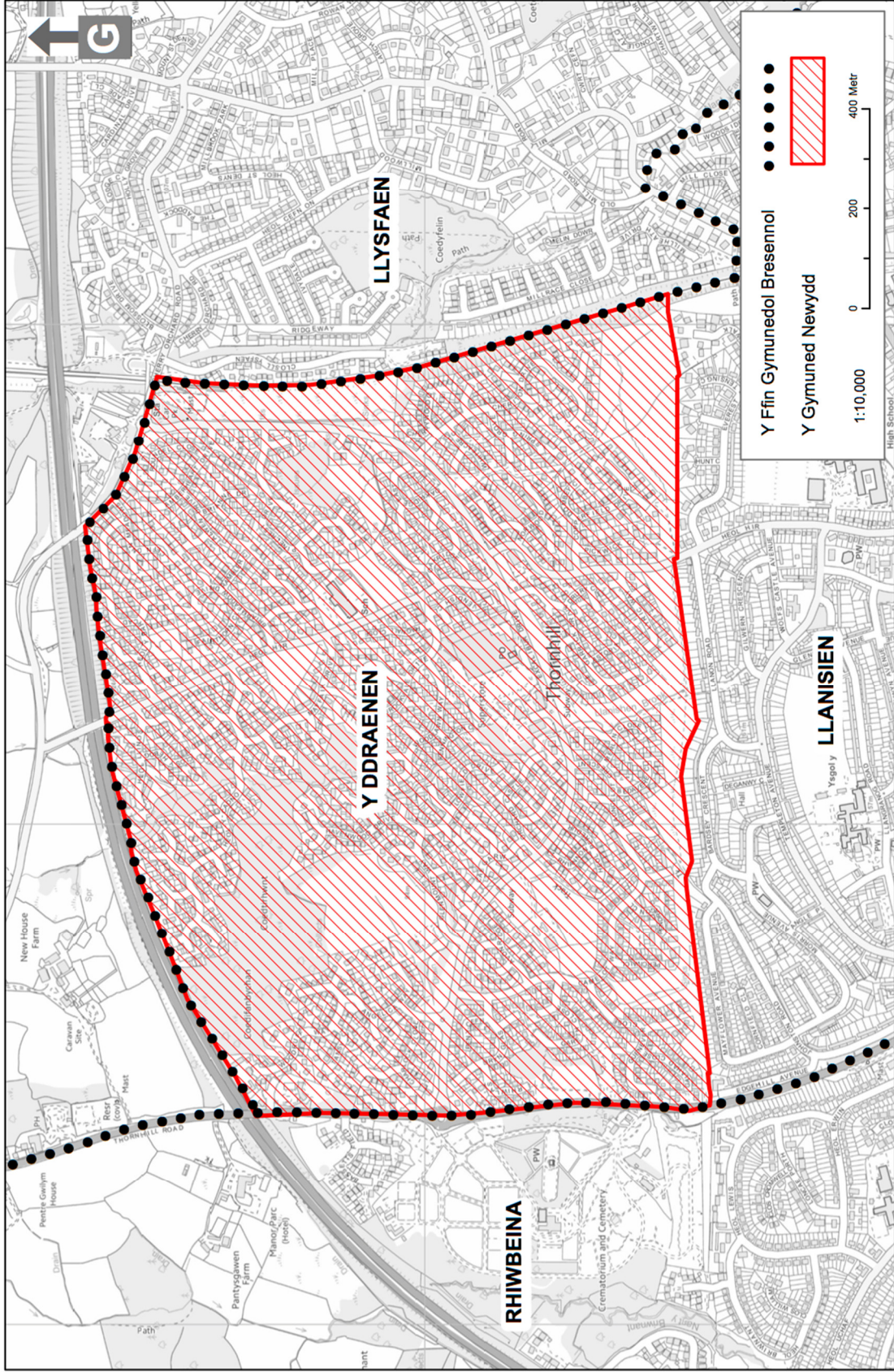
Map B Gorchymyn Dinas a Sir Caerdydd (Cymunedau) 2016



Mae'r map hwn yn seiliedig ar ddeunydd yr Arolwg Ordnans gyda chaniatâd yr Arolwg Ordnans ar ran Rheolwr Llyfrfa Ei Mawrhydi, © Hawlfraint y Goron 2016.
 Mae atgynhyrchu heb awdurdod yn torri hawlfraint y Goron a gall arwain at erlyn neu achos sifil.
 Llywodraeth Cymru. Rhif y Drwydded: 100021874

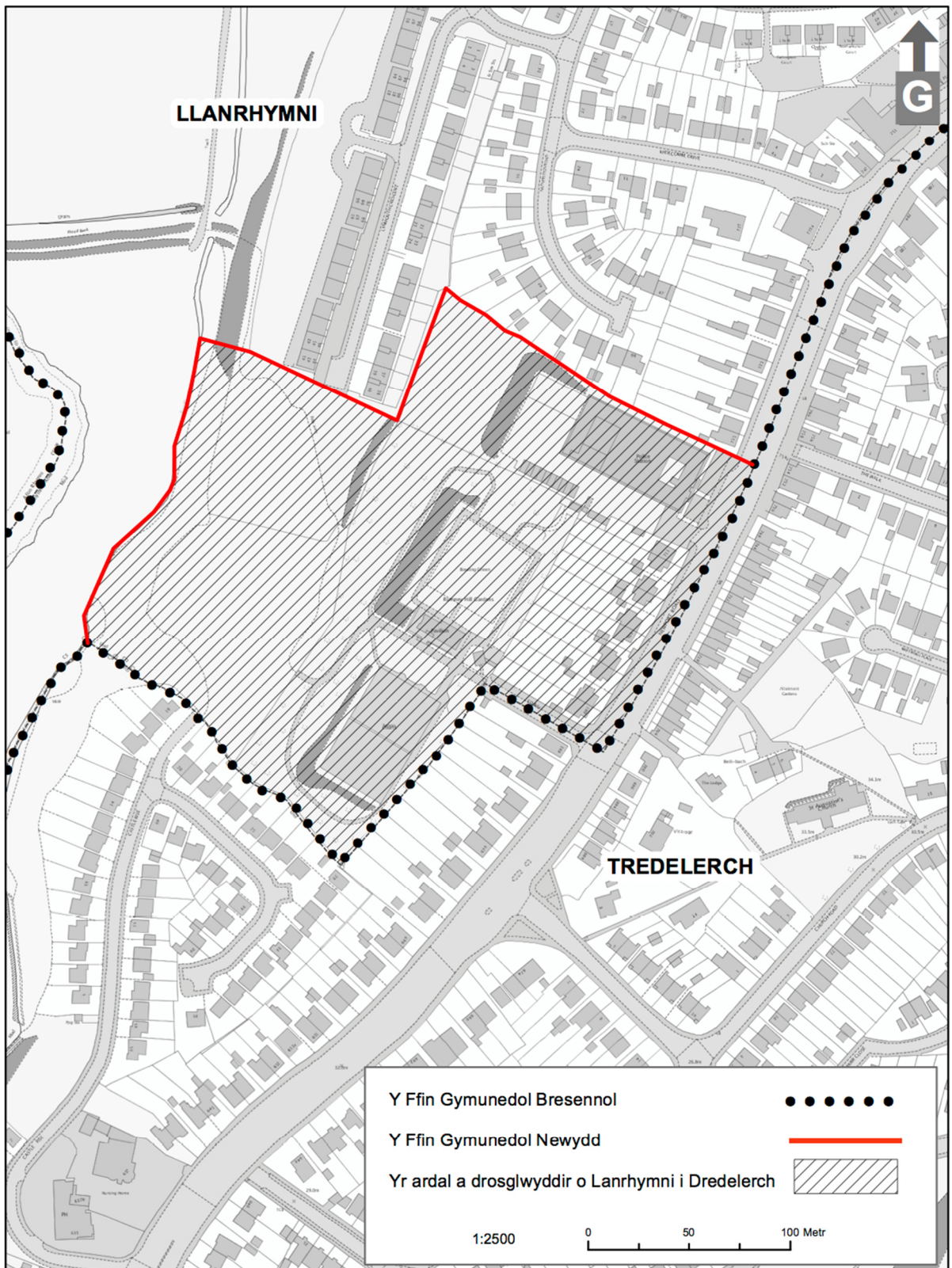
077.16-17 Cynhyrchwyd gan yr Adran Cartograffeg, Daearyddiaeth a Thechnoleg, Llywodraeth Cymru

Map C Gorchymyn Dinas a Sir Caerdydd (Cymunedau) 2016



Mae'r map hwn yn seiliedig ar ddeunydd yr Arolwg Ordians gyda chaniatâd yr Arolwg Ordians ar ran Rheolwr Llyfrfa E.I. Mawrhydi. © Hawffraint y Goron 2016.
 Mae atgynhyrchu heb awdurdod yn torri hawffraint y Goron a gall anwain at etlyn neu achos sifil. Llywodraeth Cymru. Rhif y Drwyddet: 100021874
 077 16-17 Cynhyrchwyd gan yr Adran Cartograffeg, Deareyddiaeth a Thechnoleg, Llywodraeth Cymru

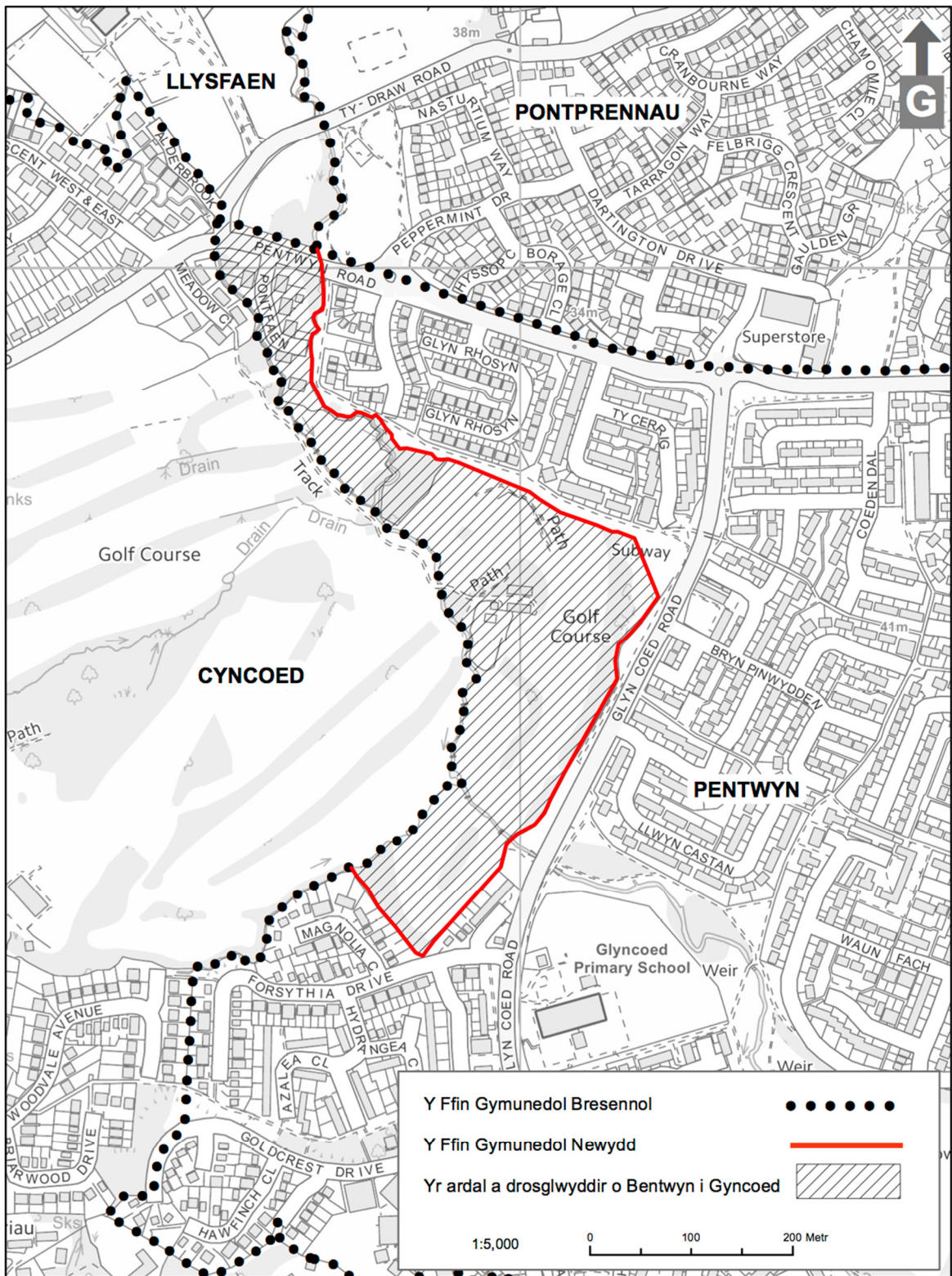
Map D Gorchymyn Dinas a Sir Caerdydd (Cymunedau) 2016



Mae'r map hwn yn seiliedig ar ddeunydd yr Arolwg Ordnans gyda chaniatâd yr Arolwg Ordnans ar ran Rheolwr Llyfrfa Ei Mawrhydi, © Hawfrain y Goron 2016.
Mae atgynhyrchu heb awdurdod yn torri hawfrain y Goron a gall arwain at erlyn neu achos sifil.
Llywodraeth Cymru. Rhif y Drwydded: 100021874

077.16-17 Cynhyrwyd gan yr Adran Cartograffeg,
Daeyryddiaeth a Thechnoleg, Llywodraeth Cymru

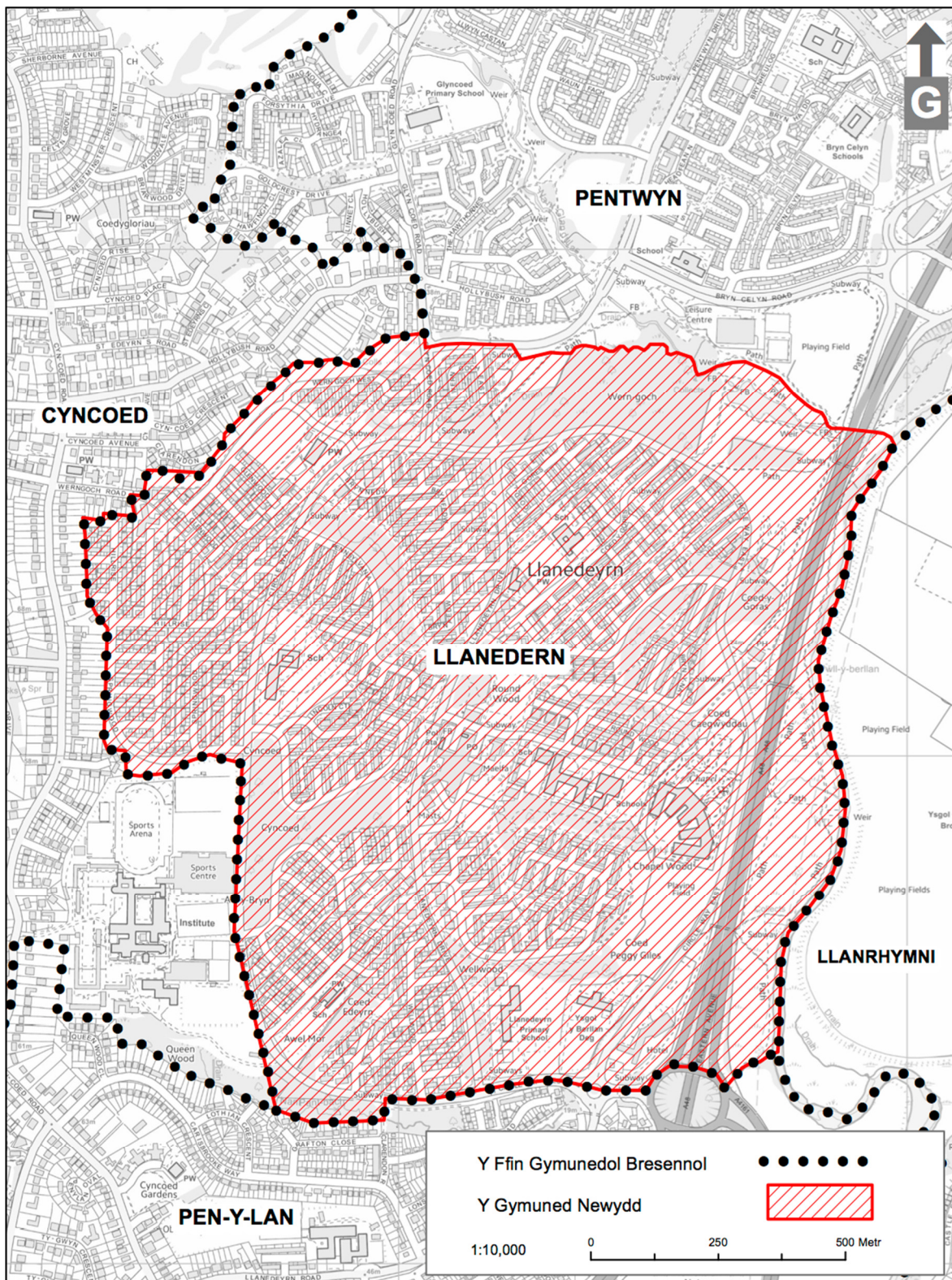
Map E Gorchymyn Dinas a Sir Caerdydd (Cymunedau) 2016



Mae'r map hwn yn seiliedig ar ddeunydd yr Arolwg Ordnans gyda chaniatâd yr Arolwg Ordnans ar ran Rheolwr Llyfrfa El Mawrhydi, © Hawlfraint y Goron 2016. Mae algorithmyrchu heb awdurdod yn torri hawffraint y Goron a gall arwain at ertyn neu achos sifil. Llywodraeth Cymru. Rhif y Drwydded: 100021874

077.16-17 Cynhyrwyd gan yr Adran Cartograffeg, Daearyddiaeth a Thechnoleg, Llywodraeth Cymru

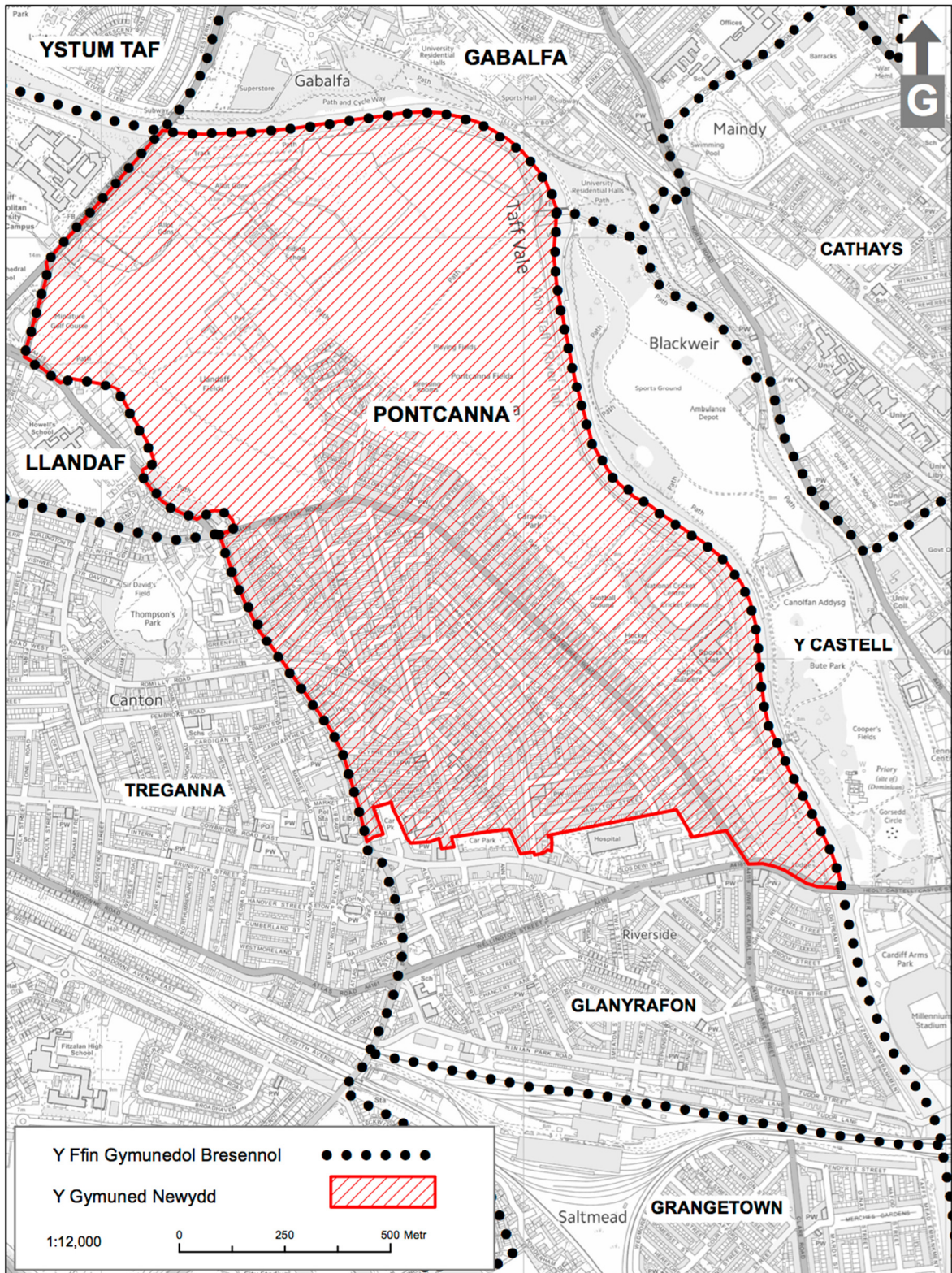
Map F Gorchymyn Dinas a Sir Caerdydd (Cymunedau) 2016



Mae'r map hwn yn seiliedig ar ddeunydd yr Arolwg Ordnans gyda chaniatâd yr Arolwg Ordnans ar ran Rheolwr Llyfrfa Ei Mawrhydi, © Hawffraint y Goron 2016. Mae atgynhyrchu heb awdurdod yn torri hawffraint y Goron a gall arwain at erlyn neu achos sifil. Llywodraeth Cymru. Rhif y Drwydded: 100021874

077.16-17 Cynhyrchwyd gan yr Adran Cartograffeg, Daearyddiaeth a Thechnoleg, Llywodraeth Cymru

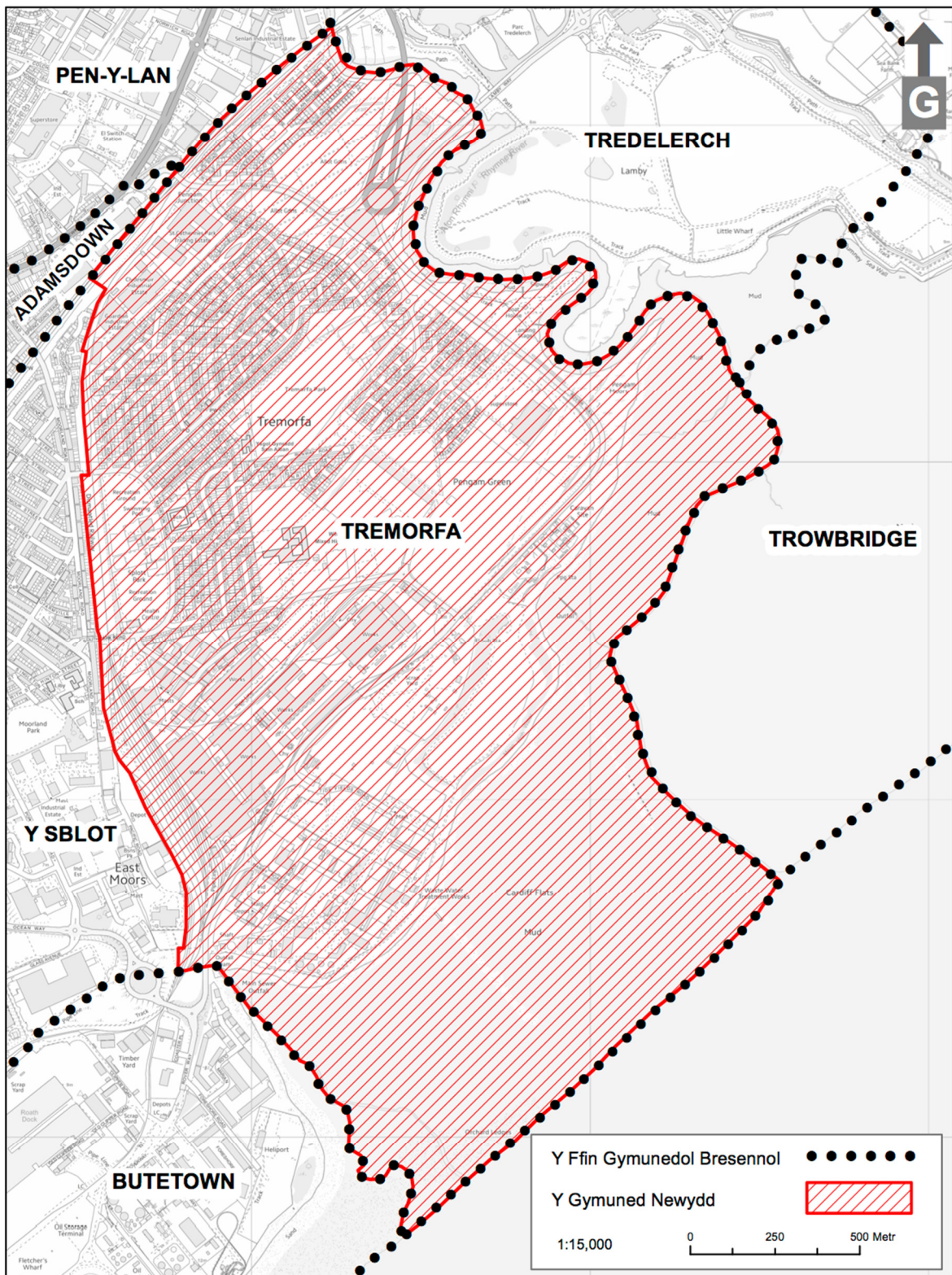
Map G Gorchymyn Dinas a Sir Caerdydd (Cymunedau) 2016



Mae'r map hwn yn seiliedig ar ddeunydd yr Arolwg Ordnans gyda chaniatâd yr Arolwg Ordnans ar ran Rheolwr Llyfrfa Ei Mawrhydi, © Hawffraint y Goron 2016. Mae atgynhyrchu heb awdurdod yn torri hawffraint y Goron a gall arwain at erlyn neu achos sifil. Llywodraeth Cymru. Rhif y Drwydded: 100021874

077.16-17 Cynhyrchwyd gan yr Adran Cartograffeg, Daearyddiaeth a Thechnoleg, Llywodraeth Cymru

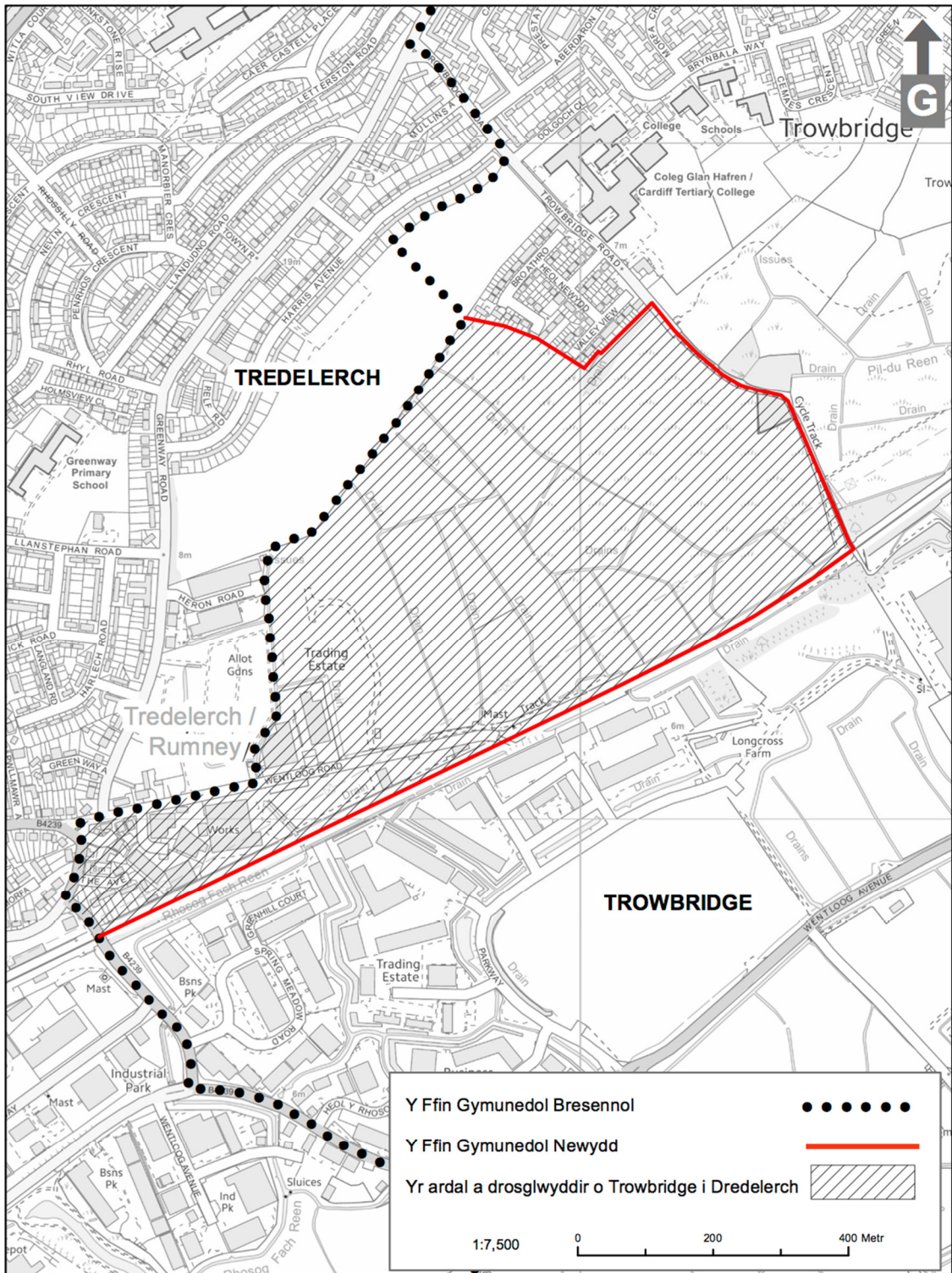
Map H Gorchymyn Dinas a Sir Caerdydd (Cymunedau) 2016



Mae'r map hwn yn seiliedig ar ddeunydd yr Arolwg Ordnans gyda chaniatâd yr Arolwg Ordnans ar ran Rheolwr Llyfrfa Eî Mawrhydi, © Hawlfraint y Goron 2016.
 Mae atgynhyrchu heb awdurdod yn torri hawlfraint y Goron a gall arwain at erlyn neu achos sifil.
 Llywodraeth Cymru. Rhif y Drwydded: 100021874

077.16-17 Cynhyrwyd gan yr Adran Cartograffeg,
 Daearyddiaeth a Thechnoleg, Llywodraeth Cymru

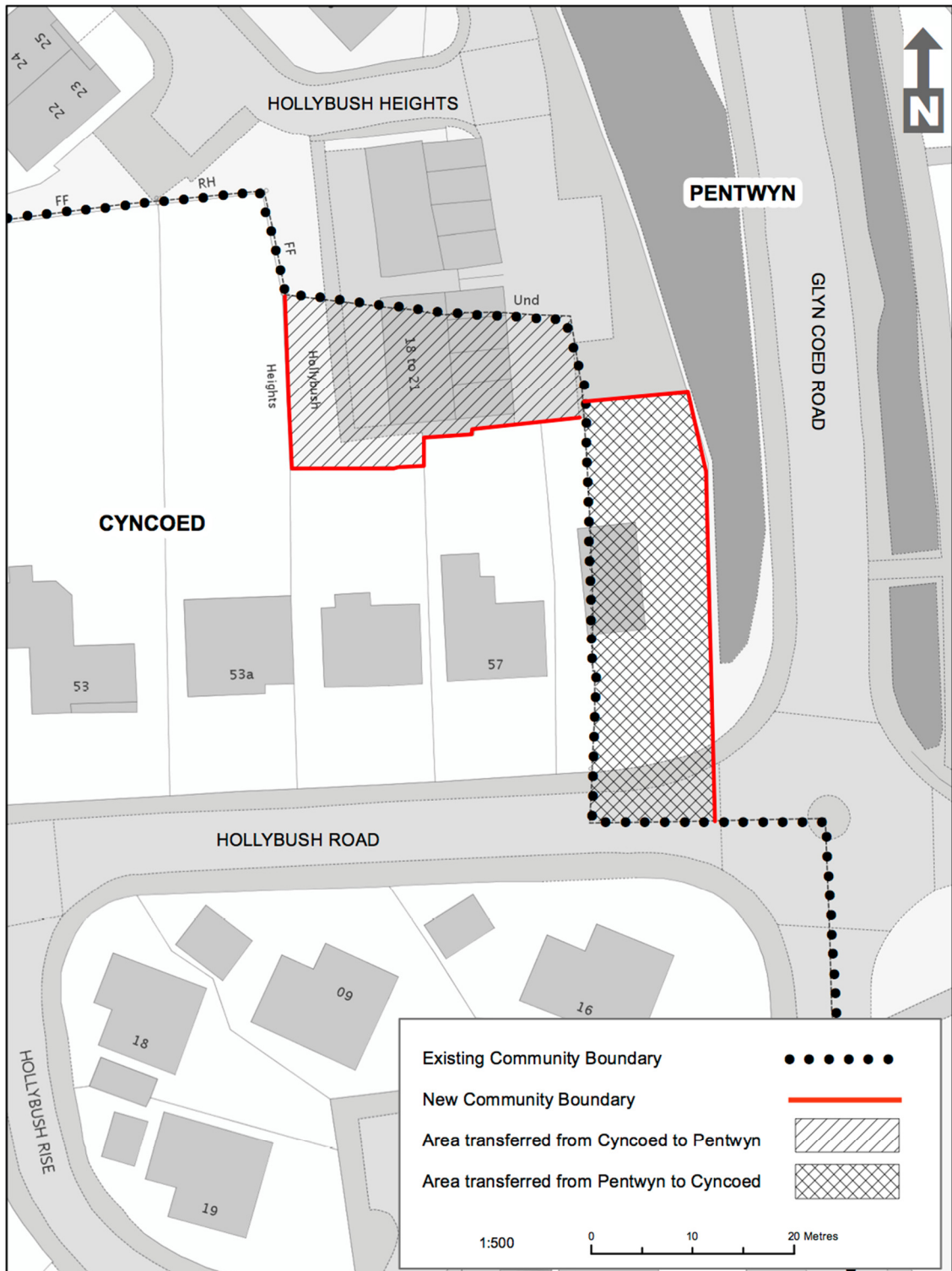
Map I Gorchymyn Dinas a Sir Caerdydd (Cymunedau) 2016



Mae'r map hwn yn seiliedig ar ddeunydd yr Arolwg Ordnans gyda chaniatâd yr Arolwg Ordnans ar ran Rheolwr Llyfrfa Ei Mawrhydi, © Hawlfraint y Goron 2016.
 Mae algorithmyrchi heb awdurdod yn torri hawlfraint y Goron a gall arwain at erlynnu neu achos sifil.
 Llywodraeth Cymru. Rhif y Drwydded: 100021874

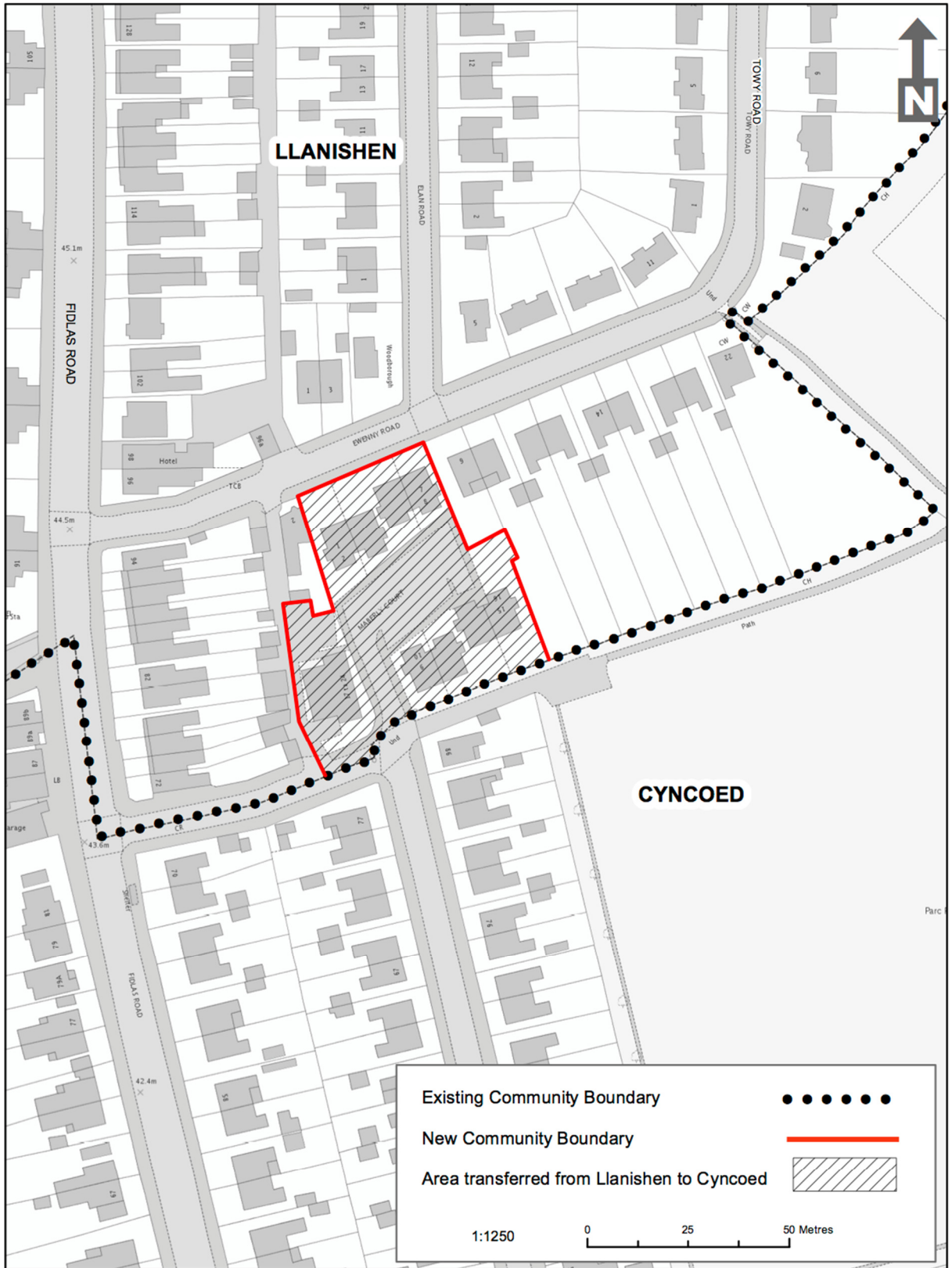
077.16-17 Cynhyrwyd gan yr Adran Cartograffeg,
 Daearyddiaeth a Thechnoleg, Llywodraeth Cymru

Map A of the City and County of Cardiff (Communities) Order 2016



This map is based upon the Ordnance Survey material with the permission of the Ordnance Survey on behalf of The Controller of Her Majesty's Stationery Office, © Crown copyright 2016. Unauthorised reproduction infringes Crown copyright and may lead to prosecution or civil proceedings. Welsh Government. Licence Number: 100021874

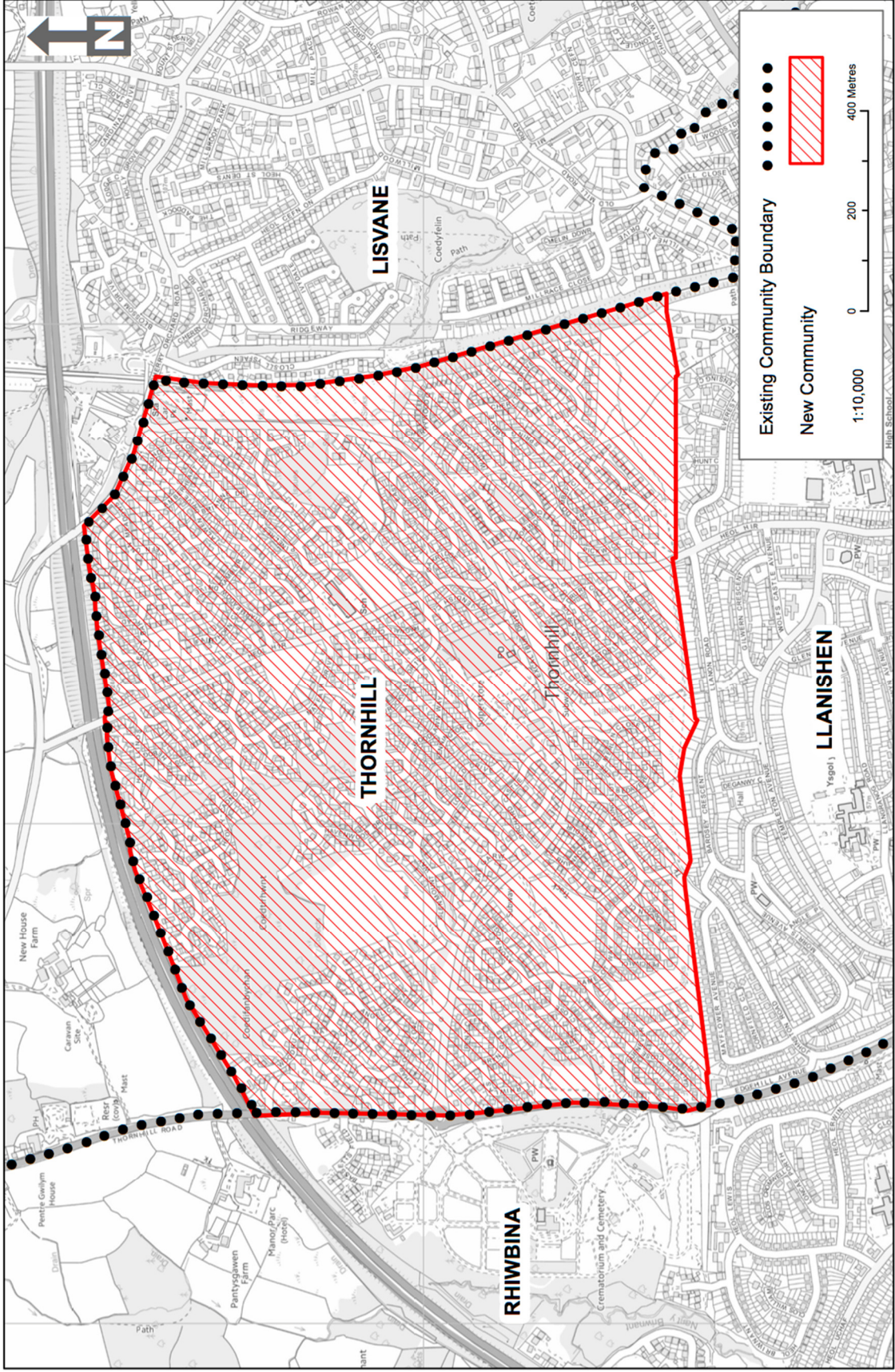
Map B of the City and County of Cardiff (Communities) Order 2016



This map is based upon the Ordnance Survey material with the permission of the Ordnance Survey on behalf of The Controller of Her Majesty's Stationery Office, © Crown copyright 2016. Unauthorised reproduction infringes Crown copyright and may lead to prosecution or civil proceedings. Welsh Government. Licence Number: 100021874

077.16-17 Produced by Cartographics, Geography & Technology, Welsh Government

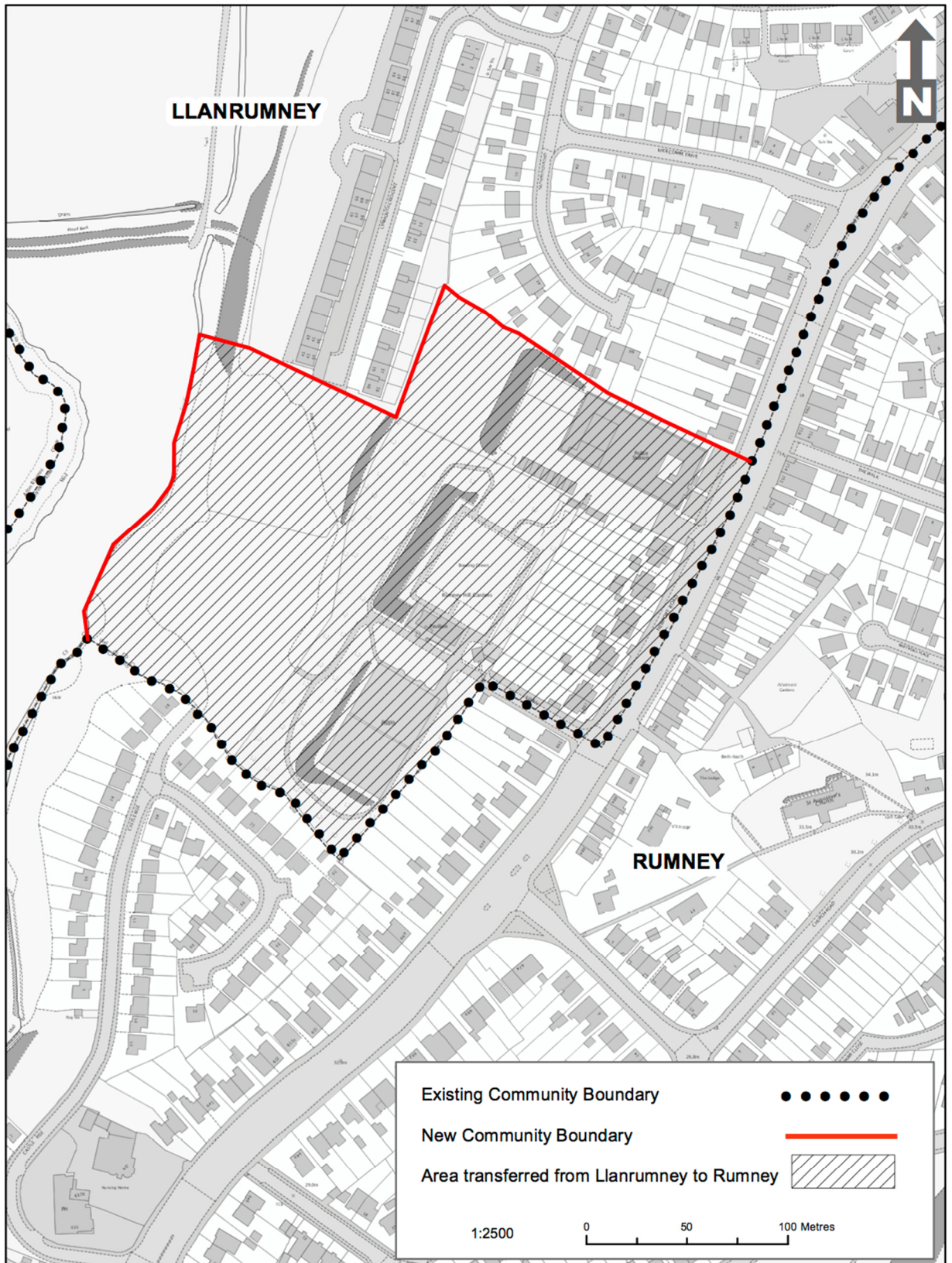
Map C of the City and County of Cardiff (Communities) Order 2016



This map is based upon the Ordnance Survey material with the permission of the Ordnance Survey on behalf of The Controller of Her Majesty's Stationery Office, © Crown copyright 2016. Unauthorised reproduction infringes Crown copyright and may lead to prosecution or civil proceedings. Welsh Government. Licence Number: 100021874

07716-17 Produced by Cartographics, Geography & Technology, Welsh Government

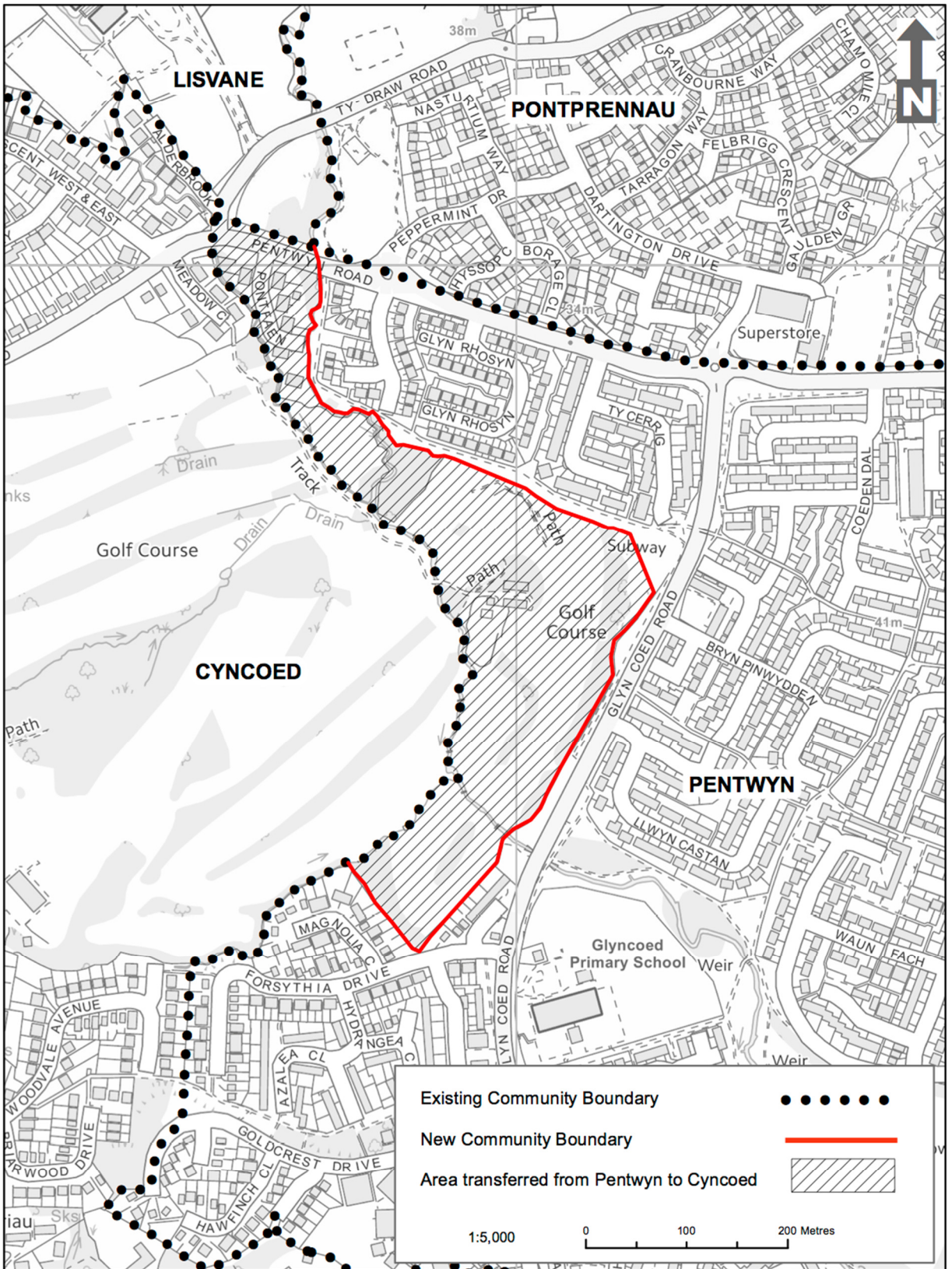
Map D of the City and County of Cardiff (Communities) Order 2016



This map is based upon the Ordnance Survey material with the permission of the Ordnance Survey on behalf of The Controller of Her Majesty's Stationery Office, © Crown copyright 2016. Unauthorised reproduction infringes Crown copyright and may lead to prosecution or civil proceedings. Welsh Government. Licence Number: 100021874

077.16-17 Produced by Cartographics, Geography & Technology, Welsh Government

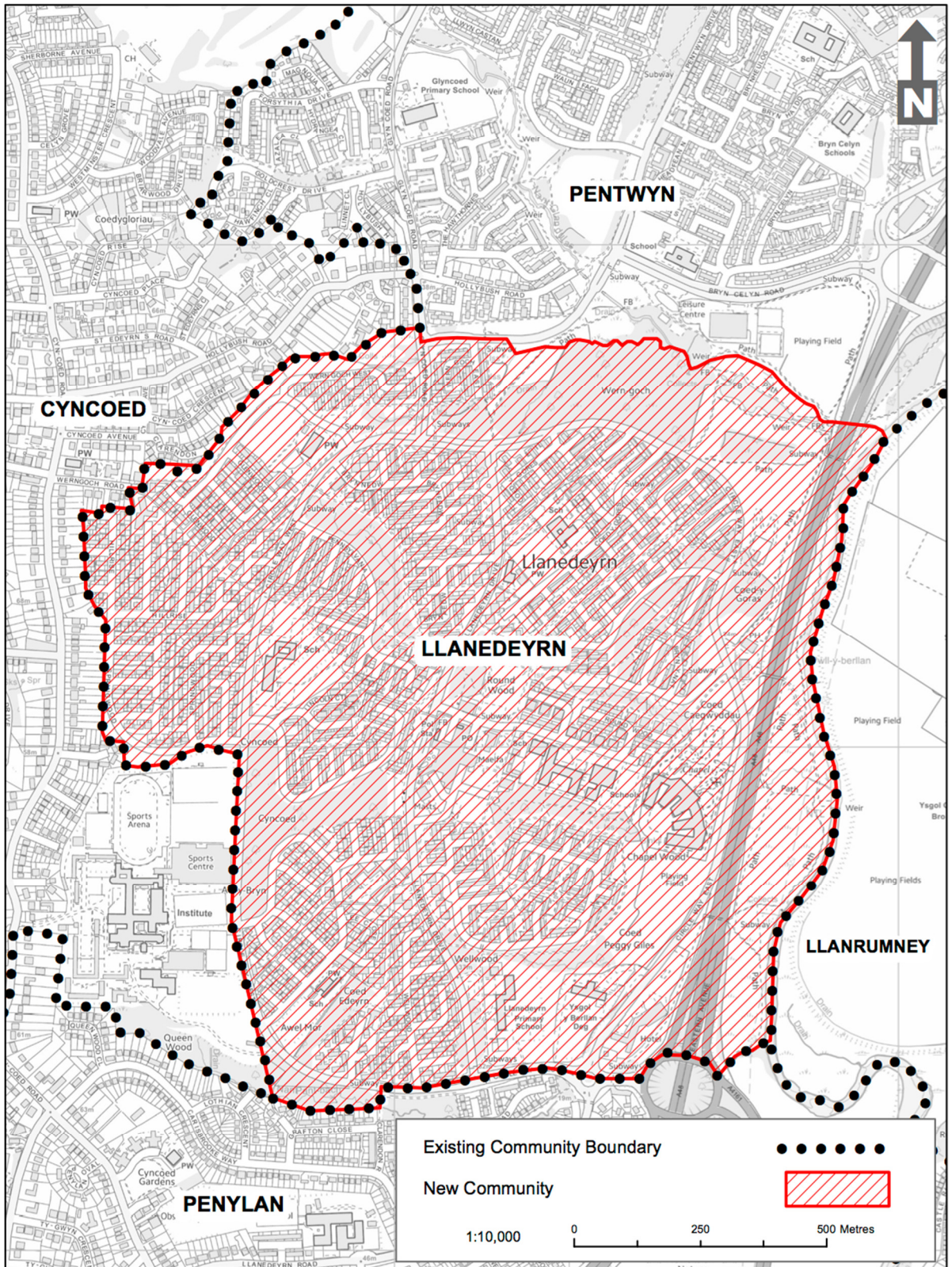
Map E of the City and County of Cardiff (Communities) Order 2016



This map is based upon the Ordnance Survey material with the permission of the Ordnance Survey on behalf of The Controller of Her Majesty's Stationery Office, © Crown copyright 2016. Unauthorised reproduction infringes Crown copyright and may lead to prosecution or civil proceedings. Welsh Government. Licence Number: 100021874

077.16-17 Produced by Cartographics, Geography & Technology, Welsh Government

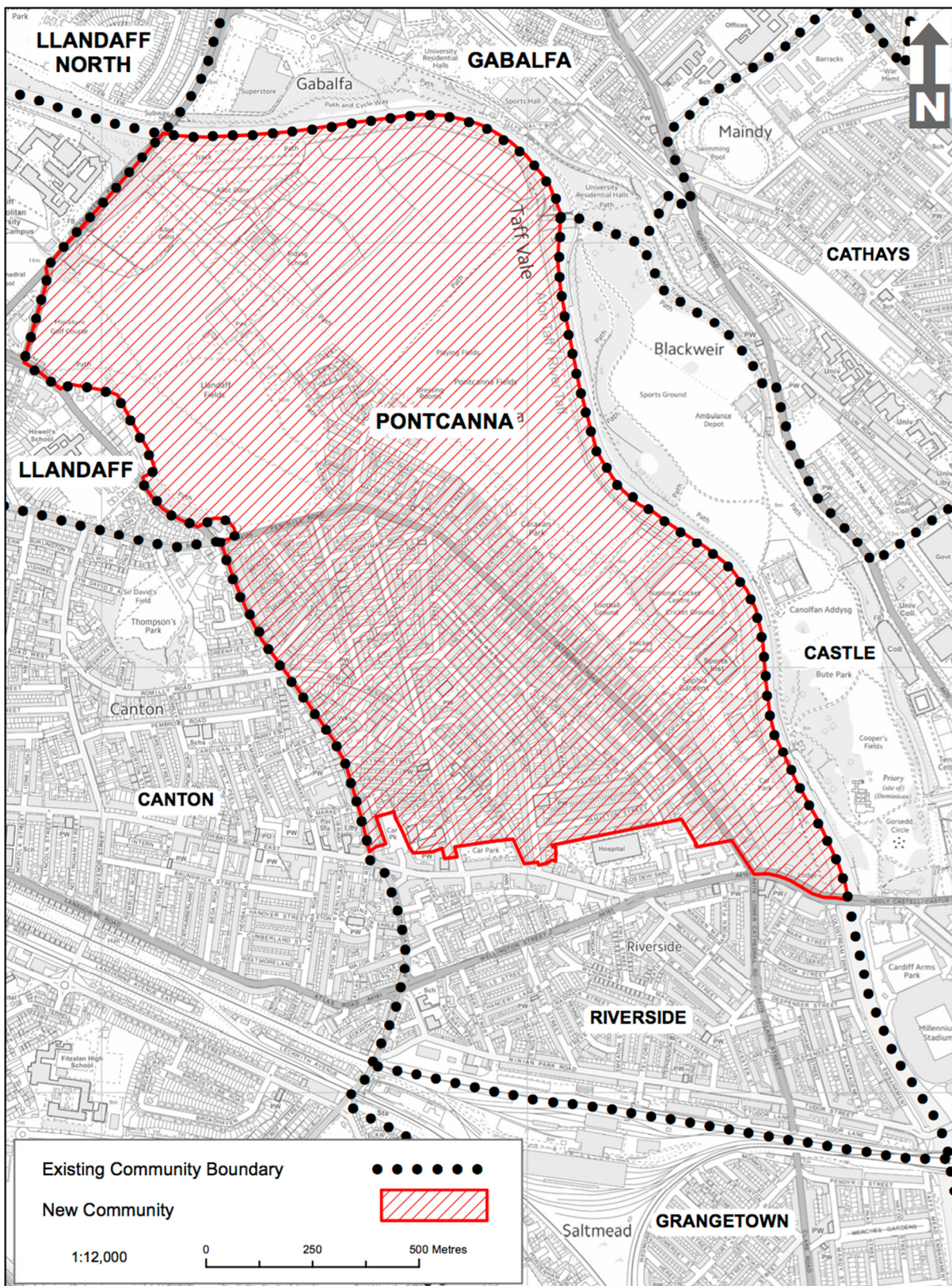
Map F of the City and County of Cardiff (Communities) Order 2016



This map is based upon the Ordnance Survey material with the permission of the Ordnance Survey on behalf of The Controller of Her Majesty's Stationery Office, © Crown copyright 2016. Unauthorised reproduction infringes Crown copyright and may lead to prosecution or civil proceedings. Welsh Government. Licence Number: 100021874

077.16-17 Produced by Cartographics, Geography & Technology, Welsh Government

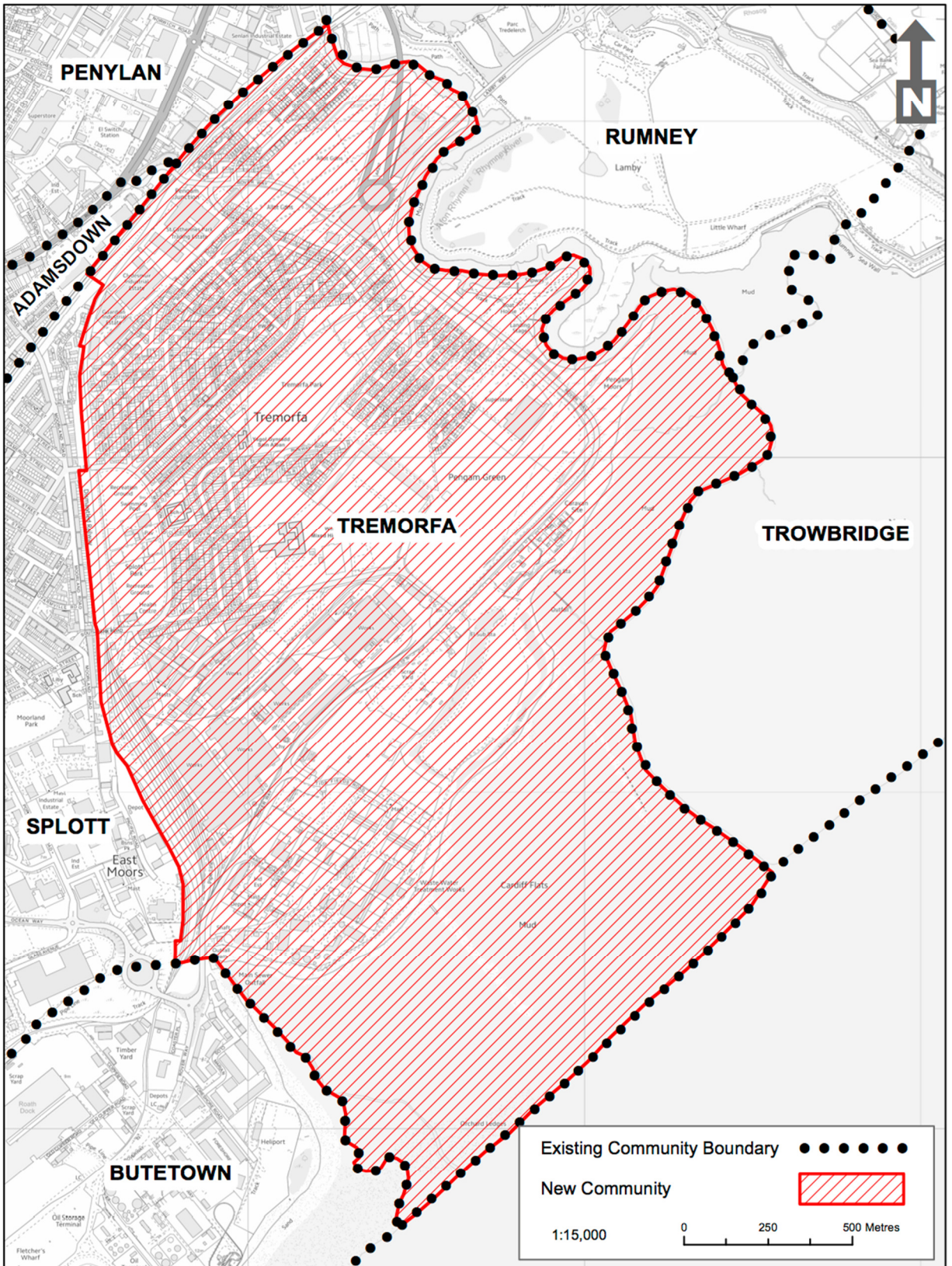
Map G of the City and County of Cardiff (Communities) Order 2016



This map is based upon the Ordnance Survey material with the permission of the Ordnance Survey on behalf of The Controller of Her Majesty's Stationery Office, © Crown copyright 2016. Unauthorised reproduction infringes Crown copyright and may lead to prosecution or civil proceedings. Welsh Government. Licence Number: 100021874

077.16-17 Produced by Cartographics, Geography & Technology, Welsh Government

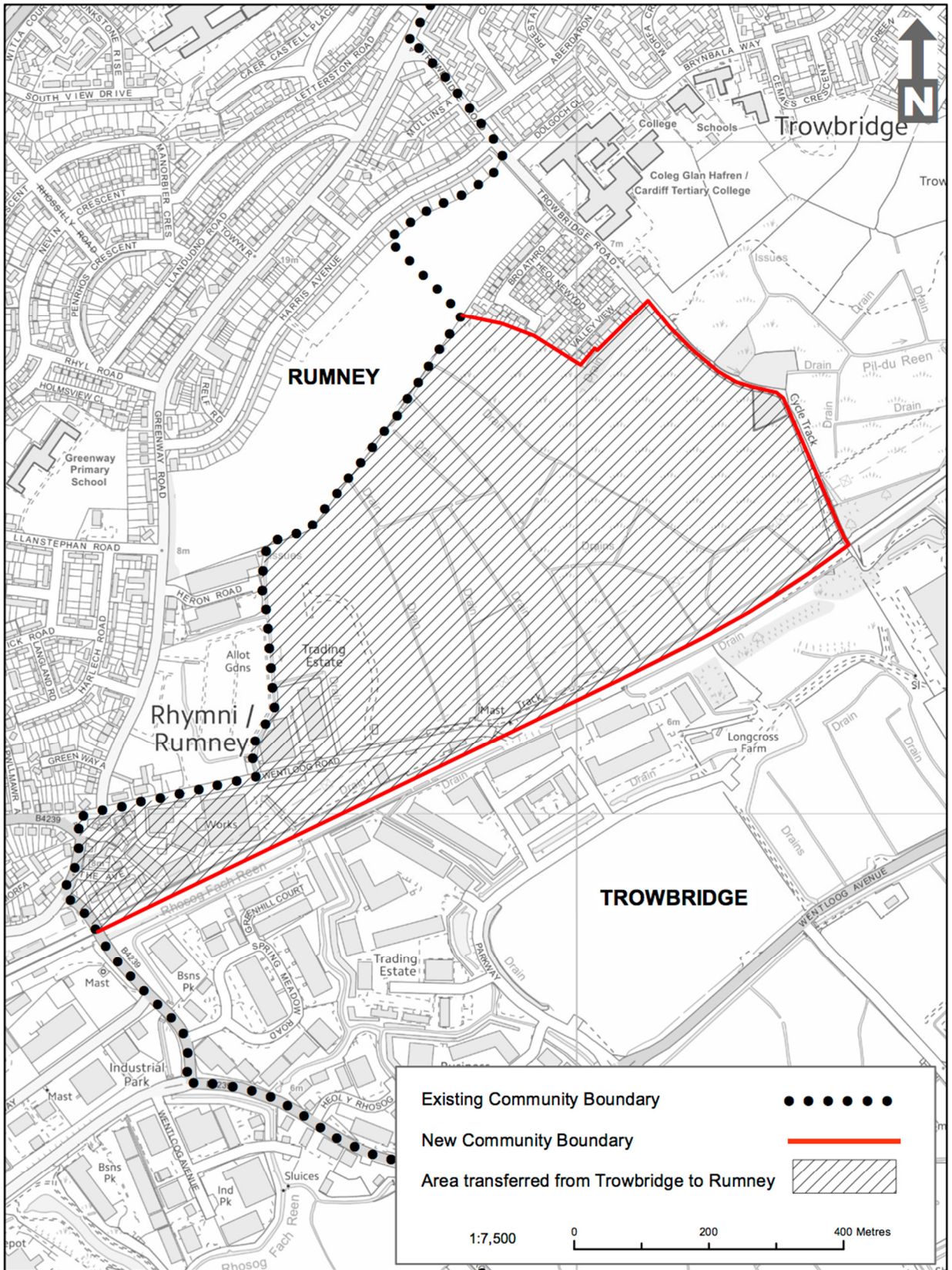
Map H of the City and County of Cardiff (Communities) Order 2016



This map is based upon the Ordnance Survey material with the permission of the Ordnance Survey on behalf of The Controller of Her Majesty's Stationary Office, © Crown copyright 2016. Unauthorised reproduction infringes Crown copyright and may lead to prosecution or civil proceedings. Welsh Government. Licence Number: 100021874

077.16-17 Produced by Cartographics, Geography & Technology, Welsh Government

Map I of the City and County of Cardiff (Communities) Order 2016



This map is based upon the Ordnance Survey material with the permission of the Ordnance Survey on behalf of The Controller of Her Majesty's Stationery Office, © Crown copyright 2016. Unauthorised reproduction infringes Crown copyright and may lead to prosecution or civil proceedings. Welsh Government. Licence Number: 100021874

077.16-17 Produced by Cartographics, Geography & Technology, Welsh Government